KERNEL BLITZ '97

THIRD FLEET

AIR GROUND TEAM

I

MARINE EXPEDITIONARY FORCE

AMPHIBIOUS GROUP THREE

INFORMATION BRIEF

KB '97 UNDERLYING CONCEPTS AND DESIGN PREMISES

- DOCTRINAL BASIS FOR ALL PLANNED ACTIONS
- REPLICATE AN ESTABLISHED OPLAN IN EXECUTION
- FORCE PROTECTION/OPERATIONAL RISK MANAGEMENT
- FOCUS ON AMPHIBIOUS OPERATIONS
- ACCOMPLISH EMBEDDED EXERCISE AND MSE OBJECTIVES
- INCORPORATE EMERGING TECHNOLOGY

KB '97 MISSION STATEMENT FOR MARITIME FORCES

"WHEN DIRECTED, DESIGNATED MARITIME FORCES EXECUTE LIMITED OBJECTIVE, SHORT DURATION AMPHIBIOUS AND SPECIAL OPERATIONS WITHIN THE STRAIT OF CATALINA AND ALONG THE LITTORAL OF DIEGO IN ORDER TO RE-ESTABLISH FREEDOM OF NAVIGATION"

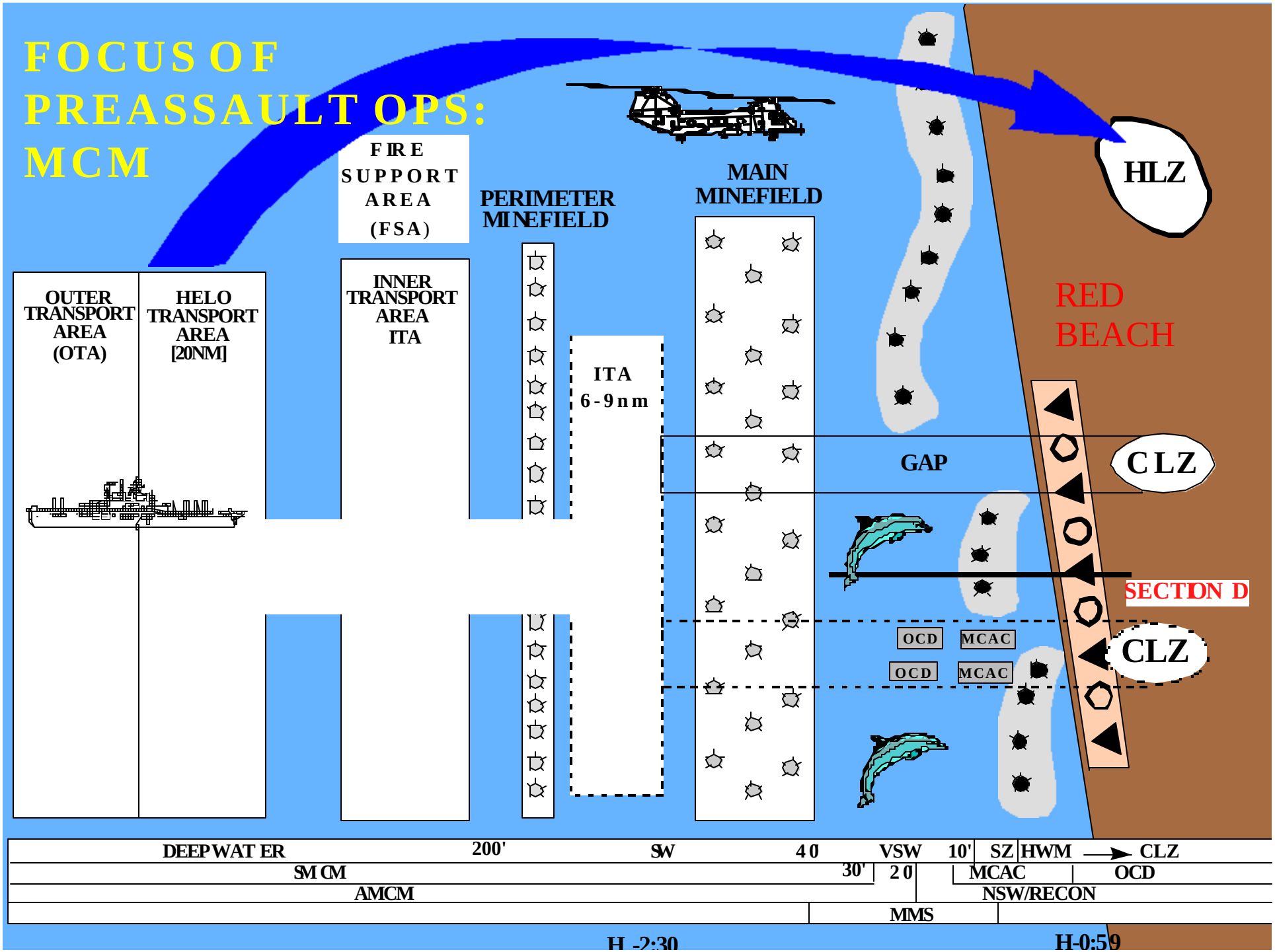
FOCUS OF PREASSAULT OPS: MCM
OUTER TRANSPORT AREA (OTA)
HELO TRANSPORT AREA [20NM]
FIRE SUPPORT AREA (FSA)
INNER TRANSPORT AREA ITA
PERIMETER MINEFIELD
ITA 6-9nm
MAIN MINEFIELD
GAP
HLZ
RED BEACH
CLZ
SECTION D
CLZ
OCD
MCAC
OCD
MCAC
DEEPWATER
200'
SW
40
VSW
10'
SZ
HWM
CLZ
SMCM
30'
20
MCAC
OCD
AMCM
NSW/RECON
MMS
H-2:30
H-0:59

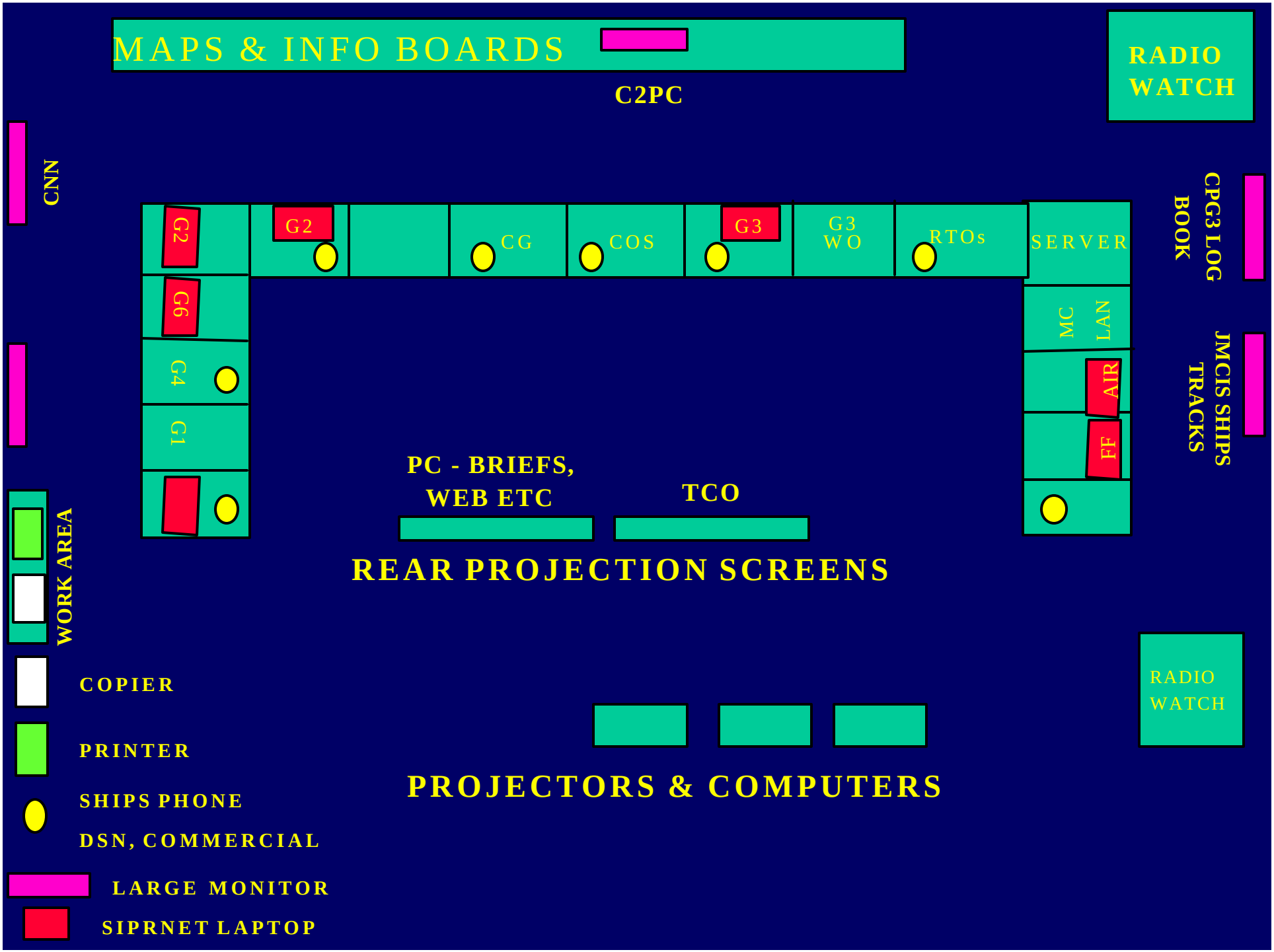
MAPS & INFO BOARDS
C2PC
RADIO WATCH
CNN
CPG3 LOG BOOK
JMCIS SHIPS TRACKS
G2
G2
CG
COS
G3
G3 WO
RTOs
SERVER
G6
MC
LAN
G4
AIR
G1
FF
PC - BRIEFS, WEB ETC
TCO
REAR PROJECTION SCREENS
WORK AREA
COPIER
PRINTER
SHIPS PHONE
DSN, COMMERCIAL
LARGE MONITOR
SIPRNET LAPTOP
RADIO WATCH
PROJECTORS & COMPUTERS

C^4 OVERVIEW

KERNEL BLITZ '97

KB '97 TECHNICAL ENHANCEMENTS / TECHNOLOGY INCORPORATION

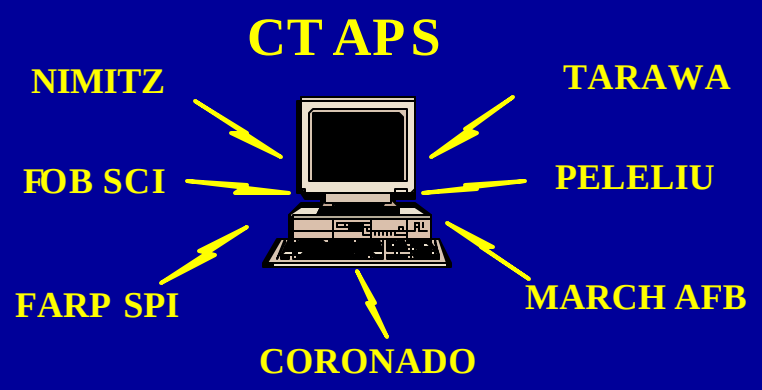

COMMON TACTICAL PICTURE

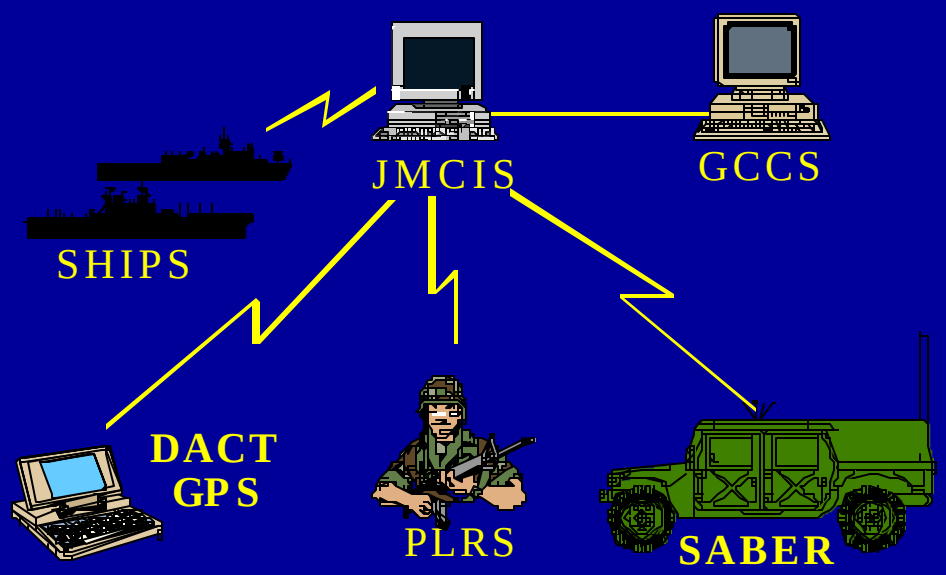

ELECTRONIC UPDATE OF GROUND TRACK PLI

UNITED STATES
NAVY
FORWARD. . .FROM THE SEA . . .