AD A150 384 SUMMARY OF METEOROLOGICAL OBSERVATIONS SURFACE (SMOS) NEW RIVER NORTH CAROLINA(U) NAVAL OCEANOGRAPHY COMMAND DETACHMENT ASHEVILLE NC AUG 84 1/4

UNCLASSIFIED F/G 4/2 NL





MICROCOPY RESOLUTION TEST CHART
NATIONAL BUREAU OF STANDARDS 1963 A

PHOTOGRAPH THIS SHEET

[redacted] ADA150384

DTIC ACCESSION NUMBER

II

LEVEL

1

INVENTORY

SMOS, New River, NC
Aug 1984

DOCUMENT IDENTIFICATION

DISTRIBUTION STATEMENT A
Approved for public release;
Distribution Unlimited

DISTRIBUTION STATEMENT

ACCESSION FOR		
NTIS	GRA&I	☒
DTIC	TAB	☐
UNANNOUNCED		☐
JUSTIFICATION		
BY		
DISTRIBUTION /		
AVAILABILITY CODES		
DIST	AVAIL AND/OR SPECIAL	
A-1		

DISTRIBUTION STAMP

DTIC
ELECTE
FEB 14 1985
S D
D

DATE ACCESSIONED

DATE RETURNED

85 02 13 078

DATE RECEIVED IN DTIC

REGISTERED OR CERTIFIED NO.

PHOTOGRAPH THIS SHEET AND RETURN TO DTIC-DDAC

DTIC FORM DEC 83 70A

DOCUMENT PROCESSING SHEET

PREVIOUS EDITION MAY BE USED UNTIL STOCK IS EXHAUSTED.

AD-A150 384

UNCLASSIFIED

SECURITY CLASSIFICATION OF THIS PAGE (When Data Entered)

REPORT DOCUMENTATION PAGE		READ INSTRUCTIONS BEFORE COMPLETING FORM
1. REPORT NUMBER	2. GOVT ACCESSION NO.	3. RECIPIENT'S CATALOG NUMBER
4. TITLE (and Subtitle) Summary of Meteorological Observations, Surface (SMOS) New River, NC		5. TYPE OF REPORT & PERIOD COVERED Reference Report 1973-1982 6. PERFORMING ORG. REPORT NUMBER
7. AUTHOR(s) NA		8. CONTRACT OR GRANT NUMBER(s)
9. PERFORMING ORGANIZATION NAME AND ADDRESS Naval Oceanography Command Detachment Federal Building Asheville, NC 28801		10. PROGRAM ELEMENT, PROJECT, TASK AREA & WORK UNIT NUMBERS
11. CONTROLLING OFFICE NAME AND ADDRESS Commanding Officer Naval Oceanography Command Facility NSTL, MS 39529-5002		12. REPORT DATE August 1984 13. NUMBER OF PAGES 358
14. MONITORING AGENCY NAME & ADDRESS(if different from Controlling Office)		15. SECURITY CLASS. (of this report) Unclassified 15a. DECLASSIFICATION/DOWNGRADING SCHEDULE

16. DISTRIBUTION STATEMENT (of this Report)

Approved for public release; distribution unlimited.

17. DISTRIBUTION STATEMENT (of the abstract entered in Block 20, if different from Report)

18. SUPPLEMENTARY NOTES

19. KEY WORDS (Continue on reverse side if necessary and identify by block number)

Climatology, surface wind, temperature, precipitation, ceiling, visibility, relative humidity, station pressure, extreme temperatures, sea level pressure, daily temperature, weather conditions, monthly climatology, coastal region, snow depth, and cloud cover

20. ABSTRACT (Continue on reverse side if necessary and identify by block number)

This data report consists of a six part statistical summary of surface weather observations. The six parts are: Part A - Weather Conditions/Atmospheric Phenomena, Part B - Precipitation/Snowfall/Snow Depth, Part C - Surface Winds, Part D - Ceiling versus Visibility/Sky Cover, Part E - Psychrometric Summaries, Part F - Station Pressure/Sea Level Pressure

DD FORM 1 JAN 73 1473 EDITION OF 1 NOV 65 IS OBSOLETE

S/N 0102-LF-014-6601

UNCLASSIFIED

SECURITY CLASSIFICATION OF THIS PAGE (When Data Entered)

SUMMARY OF METEOROLOGICAL OBSERVATIONS, SURFACE

This update includes the period of record (POR) 1973 through 1982, with all available data through 1982 for extreme values.

This summary should be retained by individual stations along with the SMOS prepared in 1973. The retention of these summaries will provide the most comprehensive climatological file for your station.

DESCRIPTION: Preceding each section is a brief description of the data comprising each part of the summary and the manner of presentation. Tabulations are prepared from 3-hourly and daily observations recorded by stations operated by the U.S. Navy and U.S. Marine Corps. 3-hourly observations are defined as these record or record-special observations recorded at scheduled 3-hourly intervals. Daily observations are selected from all data recorded on reporting forms and combined into Summary of the Day observations (prepared from record-special, local, summary of the day, remarks, etc.).

COMMENT: All observations summarized in this tabulation have been computer edited for consistency and reasonableness prior to, or during the processing stage. Efforts to improve the quality of the data after summarization are expensive, i.e., the improvement might consist of the elimination of one suspect or erroneous value. The cost of preparing "perfect" copy can be prohibitive due to the handwork involved. Suspect cases will occur infrequently, but users should not disregard extreme values completely as some could be valid. Questionable values will most likely be single occurrences shown by a percentage frequency of "0". (This value indicates a percent less than ".05," which, in most cases, reflects a single observation.) Since most stations summarized now have in excess of 10,000 3-hourly observations, the occurrence of an occasional spurious value should not in itself be considered significant. Every effort is made by this office to maintain a high degree of accuracy and reliability in these tables, and the Naval Oceanography Command Detachment (NOCD), Asheville, N.C. welcomes your comment and criticisms.

STATION NUMBER SUMMARY	STATION NAME	LATITUDE	LONGITUDE	STATION ELEV (FT)	CALL SIGN	WMO NUMBER
93727	New River, North Carolina	34°42'N	77°26'W	24	KNCA	

STATION LOCATION AND INSTRUMENTATION HISTORY

NUMBER OF NAMED LOCATION	GEOGRAPHICAL LOCATION & NAME	TYPE OF STATION	AT THIS LOCATION FROM	AT THIS LOCATION TO	LATITUDE	LONGITUDE	ELEVATION ABOVE MSL FEET	ELEVATION ABOVE MSL TYPE BAROMETER	OBS PER DAY
1.	Weather service office	MCAF	1953	1956	34°42'N	77°26'W	24	Mercurial	
2.	" " "	"	1956	1969	"	"	27	"	24
3.	South wall of lab.	MCAS	1969	1970	"	"	18	"	24
4.	North wall of lab.	"	1970				18		24
1a.	Weather service office	MCAF	1954	1969	"	"	19	Aneroid	24
2a.	GMQ-14 console	MCAS	1969	1977	"	"	19	"	24
3a.	Weather service office	"	1977		"	"	19		

NUMBER OF LOCATION	DATE OF CHANGE	SURFACE AND EQUIPMENT INFORMATION: LOCATION	TYPE OF TRANSMITTER	TYPE OF RECORDER	HT ABOVE GROUND	REMARKS ADDITIONAL EQUIPMENT OR REASON FOR CHANGE
1.	1956	Installed roof of ops bldg	UMQ-5A	ID-300/A	Unk	1. Barograph (ML-3)
2.	Unk	Modified " " " "	UMQ-5C	ID-300	45'	2. Cloud height set (AN/GMQ-13)
3.	1966	Post 2 feet E of ops bldg	AN/UMQ-5C	"	50'	3. Theodolite (ML-247)
4.	1967	15' mast 1600' WNW of ops bldg	"	"	39'	4. Transmissometer (AN/GMQ-10C)
5.	1967	" " " " " "	"	RD-108B	39'	5. Auto met sta (GMQ-29A)
6.	1968	15' mast 1450' from bldg 848	"	RD-108B	39'	6. Radar recorder FAX (GMH-6(V))

NOCD, Federal Building
Asheville, N. C.

PART A WEATHER CONDITIONS

This summary is a percentage frequency occurrence of various atmospheric phenomena and obstructions to vision, derived from 3-hourly observations, and is presented in three tables as follows:

1. By month and annual, all hours and years combined.
2. By month and annual, all hours and years combined, by wind direction.
3. By month, all years combined, by standard 3-hour groups.

Occurrences of the various phenomena included in each category on the forms are listed below:

Thunderstorms - All reported occurrences of thunderstorm, tornado, and waterspout.

Rain and/or drizzle - All liquid precipitation, falling to the ground, not freezing.

Freezing rain and/or freezing drizzle (glaze) - Precipitation falling in liquid form, but freezing on contact with an unheated surface.

Snow and/or sleet - Included are snow, sleet, snow pellets (soft hail), snow grains, and ice crystals.

Hail Occurrences of hail and small hail are included.

Percentage of observations with precipitation - Included in this category are the observations when one or more of the above phenomena occurred. Since more than one type of precipitation may be reported in the same observation, the sums of the individual categories may exceed the total columns.

Fog - Included are fog, ice fog, and ground fog.

Smoke and/or haze - Occurrences of smoke, haze, or combinations of smoke and haze are included.

Blowing snow - Occurrences of blowing snow (also drifting snow when reported from non-WBAN sources.)

Dust and/or sand - Included are blowing dust, blowing sand, and dust.

Blowing spray - This item if reported, is not shown in a separate category on this form but is included in the computation Percentage of Observations with Obstructions to Vision.

Percentage of observations with obstructions to vision - Included in this category are the observations when one or more of the above obstructions to vision occurred. Since more than one type of obstruction may be reported in the same observation, the sums of the individual categories may exceed the percentage total columns. Also, although precipitation may reduce visibility, it is not considered an obstruction to vision for purposes of this summary; therefore, the percentage total of obstructions to vision need not reflect the total observations with reduced visibility.

NOTE: The total number of observations may vary among tables within the same month and period. Percentages may not always equal 100.0 due to rounding practices.

PART A ATMOSPHERIC PHENOMENA

This summary is a presentation of the percentage of days with occurrences of various atmospheric phenomena. These data are obtained from all recorded information on the reporting forms and combined into a daily observation.

The descriptions of the phenomena in the Weather Conditions Summary above also apply for the categories summarized in these tabulations. However, it should be noted that in this summary the columns headed "% OF OBS WITH PRECIP" and "% OF OBS WITH OBST TO VISION" show the percentage of days rather than percentage of observations. Since more than one type of precipitation or more than one type of obstruction may occur in the same daily observation, the sum of the values in the individual columns may not equal the total columns.

This presentation is by month with annual totals, and is prepared with all years combined.

NOTE: A day with rain and/or drizzle was not separately reported in WBAN data prior to January 1949. Therefore percentages in this column are restricted to the period January 1949 and later.

A day with dust and/or sand was punched and included in this summary only when visibility was less than 5/8 mile.

Percentage Frequency of Wind Direction vs. Weather Conditions - This tabulation is derived from 3-hourly observations and is presented by month and annual, all hours and years combined. The main body of the Summary consists of weather conditions (horizontally) and wind directions (vertically) to 16 compass points (plus calm). Column totals show the number of observations. "% Total" indicates percentage frequency of occurrences.

4

WEATHER CONDITIONS

STATION _____ STATION NAME _____ YEARS _____ MONTH _____

MONTH	HOURS (L.S.T.)	THUNDER-STORMS	RAIN AND/OR DRIZZLE	FREEZING RAIN &/OR DRIZZLE	SNOW AND/OR SLEET	HAIL	% OF OBS WITH PRECIP.	FOG	SMOKE AND OR HAZE	BLOWING SNOW	DUST AND OR SAND	% OF OBS WITH OBST TO VISION	TOTAL NO OF OBS
TOTALS													

NAVWEASERVCOM

WEATHER CONDITIONS

STATION _____ STATION NAME _____ YEARS _____ MONTH _____

MONTH	HOURS (L.S.T.)	THUNDER-STORMS	RAIN AND/OR DRIZZLE	FREEZING RAIN &/OR DRIZZLE	SNOW AND OR SLEET	HAIL	% OF OBS WITH PRECIP.	FOG	SMOKE AND OR HAZE	BLOWING SNOW	DUST AND OR SAND	% OF OBS WITH OBST TO VISION	TOTAL NO OF OBS
TOTALS													

NAVWEASERVCOM

WEATHER CONDITIONS

STATION STATION NAME YEARS MONTH

MONTH	HOURS (L.S.T.)	THUNDER-STORMS	RAIN AND OR DRIZZLE	FREEZING RAIN & OR DRIZZLE	SNOW AND OR SLEET	HAIL	% OF OBS WITH PRECIP.	FOG	SMOKE AND OR HAZE	BLOWING SNOW	DUST AND OR SAND	% OF OBS WITH OBST TO VISION	TOTAL NO OF OBS
TOTALS													

NAVWEASERVCOM

WEATHER CONDITIONS

STATION _____ STATION NAME _____ YEARS _____

MONTH	HOURS (L.S.T.)	THUNDER-STORMS	RAIN AND OR DRIZZLE	FREEZING RAIN & OR DRIZZLE	SNOW AND OR SLEET	HAIL	% OF OBS WITH PRECIP.	FOG	SMOKE AND OR HAZE	BLOWING SNOW	DUST AND OR SAND	[illegible]
TOTALS												

NAVWEASERVCOM

WEATHER CONDITIONS

STATION STATION NAME YEARS MONTH

MONTH	HOURS (L.S.T.)	THUNDER-STORMS	RAIN AND OR DRIZZLE	FREEZING RAIN & OR DRIZZLE	SNOW AND OR SLEET	HAIL	% OF OBS WITH PRECIP.	FOG	SMOKE AND OR HAZE	BLOWING SNOW	DUST AND OR SAND	% OF OBS WITH OBST TO VISION	TOTAL NO OF OBS
TOTALS													

NAVWEASERVCOM

WEATHER CONDITIONS

STATION _____ STATION NAME _____ YEARS _____ MONTH _____

MONTH	HOURS (L.S.T.)	THUNDER-STORMS	RAIN AND OR DRIZZLE	FREEZING RAIN & OR DRIZZLE	SNOW AND OR SLEET	HAIL	% OF OBS WITH PRECIP.	FOG	SMOKE AND OR HAZE	BLOWING SNOW	DUST AND OR SAND	% OF OBS WITH OBST TO VISION	TOTAL NO. OF OBS
TOTALS													

NAVWEASERVCOM

WEATHER CONDITIONS

STATION _____ STATION NAME _____ YEARS _____ MONTH _____

MONTH	HOURS (L.S.T.)	THUNDER-STORMS	RAIN AND OR DRIZZLE	FREEZING RAIN & OR DRIZZLE	SNOW AND OR SLEET	HAIL	% OF OBS WITH PRECIP.	FOG	SMOKE AND OR HAZE	BLOWING SNOW	DUST AND OR SAND	% OF OBS WITH OBST TO VISION	TOTAL NO OF OBS
TOTALS													

NAVWEASERVCOM

WEATHER CONDITIONS

STATION _____ STATION NAME _____ YEARS _____ MONTH _____

MONTH	HOURS (L.S.T.)	THUNDER-STORMS	RAIN AND/OR DRIZZLE	FREEZING RAIN & OR DRIZZLE	SNOW AND OR SLEET	HAIL	% OF OBS WITH PRECIP.	FOG	SMOKE AND OR HAZE	BLOWING SNOW	DUST AND OR SAND	% OF OBS WITH OBST TO VISION	TOTAL NO. OF OBS
TOTALS													

NAVWEASERVCOM

4

WEATHER CONDITIONS

STATION _____ STATION NAME _____ YEARS _____ MONTH _____

MONTH	HOURS (L.S.T.)	THUNDER-STORMS	RAIN AND/OR DRIZZLE	FREEZING RAIN &/OR DRIZZLE	SNOW AND OR SLEET	HAIL	% OF OBS WITH PRECIP.	FOG	SMOKE AND OR HAZE	BLOWING SNOW	DUST AND OR SAND	% OF OBS WITH OBST TO VISION	TOTAL NO OF OBS
TOTALS													

NAVWEASERVCOM

WEATHER CONDITIONS

STATION _____ STATION NAME _____ YEARS _____ MONTH _____

MONTH	HOURS (L.S.T.)	THUNDER-STORMS	RAIN AND/OR DRIZZLE	FREEZING RAIN &/OR DRIZZLE	SNOW AND OR SLEET	HAIL	% OF OBS WITH PRECIP.	FOG	SMOKE AND OR HAZE	BLOWING SNOW	DUST AND OR SAND	% OF OBS WITH OBST TO VISION	TOTAL NO OF OBS
	[illegible]	[illegible]	[illegible]				[illegible]	[illegible]	[illegible]			[illegible]	[illegible]
	[illegible]	[illegible]	[illegible]				[illegible]	[illegible]	[illegible]			[illegible]	[illegible]
	[illegible]	[illegible]	[illegible]				[illegible]	[illegible]	[illegible]			[illegible]	[illegible]
	[illegible]	[illegible]	[illegible]				[illegible]	[illegible]	[illegible]			[illegible]	[illegible]
	[illegible]	[illegible]	[illegible]				[illegible]	[illegible]	[illegible]			[illegible]	[illegible]
	[illegible]	[illegible]	[illegible]				[illegible]	[illegible]	[illegible]			[illegible]	[illegible]
	[illegible]	[illegible]	[illegible]				[illegible]	[illegible]	[illegible]			[illegible]	[illegible]
	[illegible]	[illegible]	[illegible]				[illegible]	[illegible]	[illegible]			[illegible]	[illegible]
TOTALS		[illegible]	[illegible]				[illegible]	[illegible]	[illegible]			[illegible]	[illegible]

NAVWEASERVCOM

WEATHER CONDITIONS

STATION STATION NAME YEARS MONTH

MONTH	HOURS (L.S.T.)	THUNDER-STORMS	RAIN AND/OR DRIZZLE	FREEZING RAIN &/OR DRIZZLE	SNOW AND OR SLEET	HAIL	% OF OBS WITH PRECIP.	FOG	SMOKE AND OR HAZE	BLOWING SNOW	DUST AND OR SAND	% OF OBS WITH OBST TO VISION	TOTAL NO OF OBS.
TOTALS													

NAVWEASERVCOM

WEATHER CONDITIONS

STATION _____ STATION NAME _____ YEARS _____ MONTH _____

MONTH	HOURS (L.S.T.)	THUNDER-STORMS	RAIN AND/OR DRIZZLE	FREEZING RAIN & OR DRIZZLE	SNOW AND OR SLEET	HAIL	% OF OBS WITH PRECIP.	FOG	SMOKE AND OR HAZE	BLOWING SNOW	DUST AND OR SAND	% OF OBS WITH OBST TO VISION	TOTAL NO OF OBS
TOTALS													

NAVWEASERVCOM

WEATHER CONDITIONS

STATION _____ STATION NAME _____ YEARS _____ MONTH _____

MONTH	HOURS (L.S.T.)	THUNDER-STORMS	RAIN AND/OR DRIZZLE	FREEZING RAIN &/OR DRIZZLE	SNOW AND/OR SLEET	HAIL	% OF OBS WITH PRECIP.	FOG	SMOKE AND OR HAZE	BLOWING SNOW	DUST AND OR SAND	% OF OBS WITH OBST TO VISION	TOTAL NO OF OBS
TOTALS													

NAVWEASERVCOM

4

WEATHER CONDITIONS

STATION STATION NAME YEARS MONTH

MONTH	HOURS (LST)	THUNDER-STORMS	RAIN AND OR DRIZZLE	FREEZING RAIN & OR DRIZZLE	SNOW AND OR SLEET	HAIL	% OF OBS WITH PRECIP.	FOG	SMOKE AND OR HAZE	BLOWING SNOW	DUST AND OR SAND	% OF OBS WITH OBST TO VISION	TOTAL NO. OF OBS
TOTALS													

NAVWEASERVCOM

4

PERCENTAGE FREQUENCY OF WIND DIRECTION
VS. WEATHER CONDITIONS

STATION | STATION NAME | JANUARY 1973-DECEMBER 1982 (YEAR) | JANUARY (MO)

WIND DIRECTION	RAIN	RAIN SHOWERS	DRIZZLE	FREEZING RAIN FREEZING DRIZZLE	SLEET SHOWERS ICE CRYSTALS	SNOW GRAINS PELLETS SHOWERS	HAIL SMALL HAIL	THUNDER	FOG	ICE FOG GROUND FOG	SMOKE HAZE	BLOWING [illegible]	[illegible]
N	7.[illegible]	.7	1.4	1.4	1.4	1.[illegible]		.3	17.1	3.[illegible]	12.[illegible]		4.[illegible]
NNE	11.4	1.3	3.4	.7	.7	2.[illegible]			[illegible]	3.4	16.8		53.[illegible]
NE	10.[illegible]	1.2	2.4	1.2	2.4	3.5		1.2	22.4	3.5	15.3		5[illegible].
ENE	10.[illegible]	1.5	3.0					1.5	1[illegible].6	4.5	16.7		63.[illegible]
E	10.7	1.3	1.3						21.3	7.5	18.8		55.
ESE	12.2	4.9							12.2	7.3	4.9		7[illegible].7
SE	14.3	3.6							10.7		25.[illegible]		4[illegible].7
SSE	1[illegible].2	1.9							7[illegible].8	5.5	15.4		88.1
S	1[illegible].2	1[illegible].7							16.5	9.2	16.9		52.[illegible]
SSW	5.[illegible]	3.8	.9					1.[illegible]	10.4	5.7	16.7		64.[illegible]
SW	4.[illegible]	2.6							[illegible].3	6.[illegible]	15.9		65.6
WSW	7.7	.5	1.1						[illegible].3	4.4	10.9		73.[illegible]
W	.[illegible]	1.7	1.7			.4		.4	9.2	6.3	10.0		73.
WNW	7.7	1.6	1.6			.5			13.2	2.1	9.5		74.[illegible]
NW	.	.8	1.5						1[illegible].2	.	6.8		77.[illegible]
NNW	[illegible].5		1.7			.5			11.5	2.[illegible]	5.5		76.[illegible]
VARIABLE													
CALM	[illegible].1	1.6	1.6	.3					1[illegible].1	12.4	11.7		45.[illegible]
TOTAL	1[illegible]5	48	75	7	7	1[illegible]		6	357	143	312		161[illegible]
% TOTAL	[illegible].3	1.9	1.4	.3	.3	.5		.2	14.4	5.[illegible]	12.6		65.7

TOTAL NUMBER OF OBSERVATIONS [illegible],4[illegible]

NAVWEASERVCOM

PERCENTAGE FREQUENCY OF WIND DIRECTION
VS. WEATHER CONDITIONS

WIND DIRECTION	RAIN	RAIN SHOWERS	DRIZZLE	FREEZING RAIN FREEZING DRIZZLE	SNOW	SNOW SHOWERS	[illegible]	[illegible]	[illegible]	[illegible]	[illegible]	[illegible]	[illegible]
N	[illegible]	[illegible]	[illegible]	[illegible]	[illegible]	[illegible]	[illegible]	[illegible]	[illegible]	[illegible]	[illegible]	[illegible]	[illegible]
NNE	[illegible]	[illegible]	[illegible]	[illegible]	[illegible]	[illegible]	[illegible]	[illegible]	[illegible]	[illegible]	[illegible]	[illegible]	[illegible]
NE	[illegible]	[illegible]	[illegible]	[illegible]	[illegible]	[illegible]	[illegible]	[illegible]	[illegible]	[illegible]	[illegible]	[illegible]	[illegible]
ENE	[illegible]	[illegible]	[illegible]	[illegible]	[illegible]	[illegible]	[illegible]	[illegible]	[illegible]	[illegible]	[illegible]	[illegible]	[illegible]
E	[illegible]	[illegible]	[illegible]	[illegible]	[illegible]	[illegible]	[illegible]	[illegible]	[illegible]	[illegible]	[illegible]	[illegible]	[illegible]
ESE	[illegible]	[illegible]	[illegible]	[illegible]	[illegible]	[illegible]	[illegible]	[illegible]	[illegible]	[illegible]	[illegible]	[illegible]	[illegible]
SE	[illegible]	[illegible]	[illegible]	[illegible]	[illegible]	[illegible]	[illegible]	[illegible]	[illegible]	[illegible]	[illegible]	[illegible]	[illegible]
SSE	[illegible]	[illegible]	[illegible]	[illegible]	[illegible]	[illegible]	[illegible]	[illegible]	[illegible]	[illegible]	[illegible]	[illegible]	[illegible]
S	[illegible]	[illegible]	[illegible]	[illegible]	[illegible]	[illegible]	[illegible]	[illegible]	[illegible]	[illegible]	[illegible]	[illegible]	[illegible]
SSW	[illegible]	[illegible]	[illegible]	[illegible]	[illegible]	[illegible]	[illegible]	[illegible]	[illegible]	[illegible]	[illegible]	[illegible]	[illegible]
SW	[illegible]	[illegible]	[illegible]	[illegible]	[illegible]	[illegible]	[illegible]	[illegible]	[illegible]	[illegible]	[illegible]	[illegible]	[illegible]
WSW	[illegible]	[illegible]	[illegible]	[illegible]	[illegible]	[illegible]	[illegible]	[illegible]	[illegible]	[illegible]	[illegible]	[illegible]	[illegible]
W	[illegible]	[illegible]	[illegible]	[illegible]	[illegible]	[illegible]	[illegible]	[illegible]	[illegible]	[illegible]	[illegible]	[illegible]	[illegible]
WNW	[illegible]	[illegible]	[illegible]	[illegible]	[illegible]	[illegible]	[illegible]	[illegible]	[illegible]	[illegible]	[illegible]	[illegible]	[illegible]
NW	[illegible]	[illegible]	[illegible]	[illegible]	[illegible]	[illegible]	[illegible]	[illegible]	[illegible]	[illegible]	[illegible]	[illegible]	[illegible]
NNW	[illegible]	[illegible]	[illegible]	[illegible]	[illegible]	[illegible]	[illegible]	[illegible]	[illegible]	[illegible]	[illegible]	[illegible]	[illegible]
VARIABLE	[illegible]	[illegible]	[illegible]	[illegible]	[illegible]	[illegible]	[illegible]	[illegible]	[illegible]	[illegible]	[illegible]	[illegible]	[illegible]
ALM	[illegible]	[illegible]	[illegible]	[illegible]	[illegible]	[illegible]	[illegible]	[illegible]	[illegible]	[illegible]	[illegible]	[illegible]	[illegible]
[illegible]	[illegible]	[illegible]	[illegible]	[illegible]	[illegible]	[illegible]	[illegible]	[illegible]	[illegible]	[illegible]	[illegible]	[illegible]	[illegible]
[illegible]	[illegible]	[illegible]	[illegible]	[illegible]	[illegible]	[illegible]	[illegible]	[illegible]	[illegible]	[illegible]	[illegible]	[illegible]	[illegible]

TOTAL NUMBER OF OBSERVATIONS [illegible]

PERCENTAGE FREQUENCY OF WIND DIRECTION
VS. WEATHER CONDITIONS

WIND DIRECTION	RAIN	RAIN SHOWERS	DRIZZLE	FREEZING RAIN FREEZING DRIZZLE	[illegible]	[illegible]	[illegible]	[illegible]	[illegible]	[illegible]	[illegible]	[illegible]	[illegible]	[illegible]	[illegible]
N	[illegible]	[illegible]	[illegible]	[illegible]	[illegible]	[illegible]	[illegible]	[illegible]	[illegible]	[illegible]	[illegible]	[illegible]	[illegible]	[illegible]	[illegible]
NNE	[illegible]	[illegible]	[illegible]	[illegible]	[illegible]	[illegible]	[illegible]	[illegible]	[illegible]	[illegible]	[illegible]	[illegible]	[illegible]	[illegible]	[illegible]
NE	[illegible]	[illegible]	[illegible]	[illegible]	[illegible]	[illegible]	[illegible]	[illegible]	[illegible]	[illegible]	[illegible]	[illegible]	[illegible]	[illegible]	[illegible]
ENE	[illegible]	[illegible]	[illegible]	[illegible]	[illegible]	[illegible]	[illegible]	[illegible]	[illegible]	[illegible]	[illegible]	[illegible]	[illegible]	[illegible]	[illegible]
E	[illegible]	[illegible]	[illegible]	[illegible]	[illegible]	[illegible]	[illegible]	[illegible]	[illegible]	[illegible]	[illegible]	[illegible]	[illegible]	[illegible]	[illegible]
ESE	[illegible]	[illegible]	[illegible]	[illegible]	[illegible]	[illegible]	[illegible]	[illegible]	[illegible]	[illegible]	[illegible]	[illegible]	[illegible]	[illegible]	[illegible]
SE	[illegible]	[illegible]	[illegible]	[illegible]	[illegible]	[illegible]	[illegible]	[illegible]	[illegible]	[illegible]	[illegible]	[illegible]	[illegible]	[illegible]	[illegible]
SSE	[illegible]	[illegible]	[illegible]	[illegible]	[illegible]	[illegible]	[illegible]	[illegible]	[illegible]	[illegible]	[illegible]	[illegible]	[illegible]	[illegible]	[illegible]
S	[illegible]	[illegible]	[illegible]	[illegible]	[illegible]	[illegible]	[illegible]	[illegible]	[illegible]	[illegible]	[illegible]	[illegible]	[illegible]	[illegible]	[illegible]
SSW	[illegible]	[illegible]	[illegible]	[illegible]	[illegible]	[illegible]	[illegible]	[illegible]	[illegible]	[illegible]	[illegible]	[illegible]	[illegible]	[illegible]	[illegible]
SW	[illegible]	[illegible]	[illegible]	[illegible]	[illegible]	[illegible]	[illegible]	[illegible]	[illegible]	[illegible]	[illegible]	[illegible]	[illegible]	[illegible]	[illegible]
WSW	[illegible]	[illegible]	[illegible]	[illegible]	[illegible]	[illegible]	[illegible]	[illegible]	[illegible]	[illegible]	[illegible]	[illegible]	[illegible]	[illegible]	[illegible]
W	[illegible]	[illegible]	[illegible]	[illegible]	[illegible]	[illegible]	[illegible]	[illegible]	[illegible]	[illegible]	[illegible]	[illegible]	[illegible]	[illegible]	[illegible]
WNW	[illegible]	[illegible]	[illegible]	[illegible]	[illegible]	[illegible]	[illegible]	[illegible]	[illegible]	[illegible]	[illegible]	[illegible]	[illegible]	[illegible]	[illegible]
NW	[illegible]	[illegible]	[illegible]	[illegible]	[illegible]	[illegible]	[illegible]	[illegible]	[illegible]	[illegible]	[illegible]	[illegible]	[illegible]	[illegible]	[illegible]
NNW	[illegible]	[illegible]	[illegible]	[illegible]	[illegible]	[illegible]	[illegible]	[illegible]	[illegible]	[illegible]	[illegible]	[illegible]	[illegible]	[illegible]	[illegible]
VARIABLE	[illegible]	[illegible]	[illegible]	[illegible]	[illegible]	[illegible]	[illegible]	[illegible]	[illegible]	[illegible]	[illegible]	[illegible]	[illegible]	[illegible]	[illegible]
CALM	[illegible]	[illegible]	[illegible]	[illegible]	[illegible]	[illegible]	[illegible]	[illegible]	[illegible]	[illegible]	[illegible]	[illegible]	[illegible]	[illegible]	[illegible]
TOTAL	[illegible]	[illegible]	[illegible]	[illegible]	[illegible]	[illegible]	[illegible]	[illegible]	[illegible]	[illegible]	[illegible]	[illegible]	[illegible]	[illegible]	[illegible]
TOTAL	[illegible]	[illegible]	[illegible]	[illegible]	[illegible]	[illegible]	[illegible]	[illegible]	[illegible]	[illegible]	[illegible]	[illegible]	[illegible]	[illegible]	[illegible]

TOTAL NUMBER OF OBSERVATIONS [illegible]

PERCENTAGE FREQUENCY OF WIND DIRECTION
VS. WEATHER CONDITIONS



4

PERCENTAGE FREQUENCY OF WIND DIRECTION VS. WEATHER CONDITIONS

[illegible] STATION — [illegible] RIVER, NC STATION NAME — JANUARY 1973-DECEMBER 1982 YEARS — MAY [illegible]

WIND DIRECTION	RAIN	RAIN SHOWERS	DRIZZLE	FREEZING RAIN FREEZING DRIZZLE	SLEET SHOWERS ICE CRYSTALS	SNOW GRAINS PELLETS SHOWERS	HAIL SMALL HAIL	THUNDER	FOG	ICE FOG GROUND FOG	SMOKE HAZE	BLOWING SNOW	[illegible]	[illegible]
N	2.[illegible]	4.3	.6					1.8	17.2	6.1	28.2			4[illegible]
NNE	11.0	[illegible].7	.8						23.6	8.7	22.[illegible]			44.[illegible]
NE	6.[illegible]	2.7	5.4						14.9	5.4	31.1			41.[illegible]
ENE	[illegible].7	6.7	1.7					3.3	10.0	6.7	3[illegible].0			6[illegible].0
E	[illegible].4	4.8	.8					.6	12.0	4.0	22.4			58.4
ESE	2.3	7.[illegible]						1.2	5.8	2.3	24.4			62.5
SE	2.2	7.9						1.1	6.7	3.4	23.6			57.6
SSE	3.[illegible]	4.2						3.5	[illegible].7	4.2	25.7			59.7
S	[illegible].1	6.3	.3					3.8	6.8	3.5	27.4			56.6
SSW	3.[illegible]	2.2						1.3	5.4	5.8	20.9			43.1
SW	[illegible]	3.5						3.0	11.4	5.[illegible]	24.3			57.4
WSW	[illegible]	2.[illegible]						2.0	12.2	7.7	27.0			[illegible]
W	[illegible]	3.2						1.9	12.7	8.2	26.6			53.[illegible]
WNW	1.[illegible]	3.9						2.6	10.5	3.9	30.3			52.6
NW	[illegible]	2.7						4.0	10.7	2.7	20.0		1.3	65.3
NNW		[illegible].2	2.2					1.1	10.1	4.5	24.7			57.[illegible]
VARIABLE														
CALM	[illegible]	1.1						[illegible]	35.[illegible]	15.1	16.[illegible]			[illegible]
TOTAL	7[illegible]	1[illegible]0	11					49	327	159	607		1	13[illegible]2
% TOTAL	[illegible].2	4.0	.4					2.0	13.2	6.4	24.5		.0	54.5

TOTAL NUMBER OF OBSERVATIONS 2,47[illegible]

NAVWEASERVCOM

4

PERCENTAGE FREQUENCY OF WIND DIRECTION VS. WEATHER CONDITIONS

STATION: [illegible] STATION NAME: [illegible], NC YEAR: JANUARY 1973-DECEMBER 1982 MONTH: JUNE

WIND DIRECTION	RAIN	RAIN SHOWERS	DRIZZLE	FREEZING RAIN FREEZING DRIZZLE	SLEET SHOWERS ICE CRYSTALS	SNOW GRAINS PELLETS SHOWERS	HAIL SMALL HAIL	THUNDER	FOG	ICE FOG GROUND FOG	SMOKE HAZE	BLOWING SNOW	[illegible]	[illegible]
N	[illegible].4	1.5	.7					.7	9.[illegible]	5.0	29.6			[illegible]
NNE	1.[illegible]	2.4	.8					.[illegible]	[illegible].9	8.9	27.6			5[illegible]
NE		6.5						1.1	1[illegible].3	7.6	25.[illegible]			[illegible]
ENE	4.[illegible]	4.8							1[illegible].3	3.[illegible]	25.7			[illegible]
E	[illegible]	2.3						2.3	1[illegible].2	3.1	36.6			47.[illegible]
ESE	1.[illegible]	4.1						1.4	5.4	1.4	48.6			41.[illegible]
SE	[illegible]	2.3						2.2	5.4	2.2	43.5			47.[illegible]
SSE	[illegible]	3.[illegible]						1.7	6.1	1.7	44.3			47.[illegible]
S	[illegible]	5.7	.4					3.[illegible]	10.3	.8	35.5			[illegible]
SSW		[illegible].2	.4					2.[illegible]	12.0	6.[illegible]	31.5			49.4
SW	[illegible]	2.[illegible]	.5					2.4	14.[illegible]	5.7	36.8			43.[illegible]
WSW		2.4						1.[illegible]	16.6	6.6	46.[illegible]			[illegible]
W	[illegible]	[illegible]						4.[illegible]	12.4	10.3	30.3			4[illegible]
WNW	1.[illegible]	4.9						3.3	11.5	11.5	31.1			47.[illegible]
NW	1.[illegible]	5.2						3.3	21.3	4.[illegible]	31.1			42.[illegible]
NNW	[illegible]	3.2	1.6					3.2	11.1	9.5	31.7			44.[illegible]
VARIABLE														
CALM	[illegible]	[illegible].9						1.4	[illegible].1	9.4	25.9			45.[illegible]
TOTAL	[illegible]	178	6					51	317	145	839			112
% TOTAL	1.[illegible]	4.5	.3					2.1	13.2	6.0	33.7			46.[illegible]

TOTAL NUMBER OF OBSERVATIONS [illegible]

NAVWEASERVCOM

4

PERCENTAGE FREQUENCY OF WIND DIRECTION VS. WEATHER CONDITIONS

STATION [illegible] STATION NAME [illegible] JANUARY 1973-DECEMBER 1982 YEAR JULY

WIND DIRECTION	RAIN	RAIN SHOWERS	DRIZZLE	FREEZING RAIN FREEZING DRIZZLE	SLEET SHOWERS ICE CRYSTALS	SNOW GRAINS PELLETS SHOWERS	HAIL SMALL HAIL	THUNDER	FOG	ICE FOG GROUND FOG	SNOW HAZE	[illegible]	[illegible]
N	3.[illegible]	5.4	.9					2.7	18.9	3.6	43.2		3[illegible]
NNE		2.7	1.3					1.7	13.3	8.[illegible]	37.3		[illegible]4.
NE	4.5							3.[illegible]	16.7	4.5	39.4		[illegible]
ENE	1.2	[illegible].9						4.9	11.1	1.2	34.6		51.[illegible]
E	[illegible]	4.1						4.1	[illegible].3	4.1	31.4		[illegible]3.7
ESE		1.6							1.6	1.6	50.0		46.[illegible]
SE	1.[illegible]	6.2							4.6	1.5	56.9		35.4
SSE	1.7	[illegible].9						2.[illegible]	2.5	1.7	44.9		47.5
S	.[illegible]	6.2						4.5	6.5	1.3	32.6		[illegible]4.5
SSW	1.[illegible]	3.4						5.2	9.0	4.7	45.1		39.9
SW	1.[illegible]	4.9						[illegible].6	15.2	6.3	42.4		34.[illegible]
WSW	[illegible]	4.5	.4					4.5	10.5	5.7	45.7		37.7
W		[illegible]						2.9	14.9	5.3	51.4		[illegible]
WNW	1.7	3.4						1.7	10.2	5.5	52.5		35.6
NW		6.7						6.9	37.6	3.4	37.9		34.5
NNW	[illegible]	3.8						5.8	[illegible]	5.8	40.4		32.[illegible]
VARIABLE													
CALM	[illegible]	[illegible]	[illegible]					[illegible]	[illegible]	[illegible]	[illegible]		[illegible]
TOTAL	[illegible]	1[illegible]7	4					91	312	141	1004		1022
% TOTAL	1.[illegible]	4.3	.2					3.3	13.6	5.7	40.5		41.2

TOTAL NUMBER OF OBSERVATIONS 2,4[illegible]

NAVWEASERVCOM

4

PERCENTAGE FREQUENCY OF WIND DIRECTION VS. WEATHER CONDITIONS

[illegible] [illegible] JANUARY 1973-DECEMBER 1982 [illegible]

WIND DIRECTION	RAIN	RAIN SHOWERS	DRIZZLE	FREEZING RAIN FREEZING DRIZZLE	SLEET SHOWERS OF CRYSTALS	SNOW GRAINS PELLETS SHOWERS	HAIL SMALL HAIL	THUNDER	[illegible]	[illegible]	[illegible]	[illegible]	[illegible]
N	1.[illegible]	2.2	.7					1.[illegible]	[illegible].4	[illegible]	36.5		[illegible]
NNE	[illegible]	2.3	.7						1[illegible].6	4.1	37.2		[illegible]
NE	[illegible].4	3.3	1.1					1.1	1[illegible].6	9.9	27.5		[illegible]
ENE	[illegible]	[illegible].4						1.[illegible]	[illegible].4	11.9	32.1		[illegible]
E	[illegible]	3.6						.9	4.5	4.5	47.3		[illegible]
ESE	[illegible].3	4.9						4.[illegible]	4.9	4.9	50.5		[illegible]
SE		[illegible]						2.7	1.4	2.7	38.4		[illegible]
SSE	[illegible].1	[illegible].4						3.2	3.2	1.1	39.3		[illegible]
S	[illegible].1	[illegible].1						5.1	4.0	2.2	38.6		[illegible]
SSW	1.[illegible]	4.[illegible]						3.0	11.4	1.0	36.3		[illegible]
SW	[illegible]	4.[illegible]						2.7	12.5	9.4	34.4		46.[illegible]
WSW		[illegible].3						5.0	17.7	12.2	37.6		[illegible]
W	[illegible]	4.4	.6					4.4	13.8	15.0	40.6		34.4
WNW	[illegible]	[illegible].4	6.3					3.1	21.9	9.4	37.5		[illegible]
NW		[illegible].1	[illegible]					6.1	18.2	1[illegible].2	42.4		21.2
NNW	1.[illegible]	3.[illegible]						7.5	22.6	9.4	45.3		26.4
VARIABLE													
CALM	[illegible]	[illegible]						1.4	25.6	16.7	26.6		36.5
TOTAL	[illegible]	113	7					70	357	223	883		1[illegible]
% TOTAL	1.[illegible]	4.6	.3					2.[illegible]	14.4	9.[illegible]	35.6		41.[illegible]

TOTAL NUMBER OF OBSERVATIONS [illegible]

NAVWEASERVCOM

PERCENTAGE FREQUENCY OF WIND DIRECTION
VS. WEATHER CONDITIONS

STATION [illegible] STATION NAME [illegible] JANUARY 1973-DECEMBER 1982 YEARS SEPTEMBER MONTH

WIND DIRECTION	RAIN	RAIN SHOWERS	DRIZZLE	FREEZING RAIN FREEZING DRIZZLE	SLEET SHOWERS ICE CRYSTALS	SNOW GRAINS PELLETS SHOWERS	HAIL SNOW HAIL	THUNDER	FOG	ICE FOG GROUND FOG	SMOKE HAZE	BLOWING SNOW	BLOWING DUST SAND	% TOTAL
N	[illegible]	1.5	1.1					1.1	23.2	6.3	32.[illegible]			[illegible]
NNE	7.4	2.0	1.0					2.[illegible]	22.7	5.4	29.1			[illegible]
NE	4.[illegible]	3.5						.7	18.8	8.3	36.8			37.[illegible]
ENE	.[illegible]	7.8	.4					2.3	11.6	4.7	38.8			44.2
E	.7	6.6							.2	5.5	41.8			42.5
ESE	.[illegible]	3.4						1.7	[illegible].4	3.4	44.8			43.2
SE	2.7	5.2						1.4	11.0	4.1	26.0			62.[illegible]
SSE	2.1	7.4						4.2	[illegible].2	6.3	26.3			57.[illegible]
S	1.3	[illegible].4						[illegible].1	[illegible].7	2.5	35.0			52.2
SSW	2.[illegible]	3.5						5.2	13.4	7.0	40.0			[illegible].7
SW	.	4.2						2.[illegible]	14.5	12.6	30.3			41.2
WSW	1.	3.0						1.0	20.[illegible]	11.0	44.[illegible]			[illegible].0
W		4.[illegible]						5.4	1[illegible].4	6.[illegible]	26.2			46.6
WNW	[illegible].2	2.2							11.1	[illegible].7	44.4			37.8
NW	1.	5.3						3.2	1[illegible].3	7.7	34.5			38.5
NNW	2.[illegible]	4.2	5.9					1.7	3[illegible].3	8.5	39.0			24.3
VARIABLE														
CALM	[illegible]	1.3						1.3	[illegible]	18.6	18.7			[illegible]
TOTAL	[illegible]	[illegible]	13					52	411	212	761			1[illegible]11
% TOTAL	2.3	3.[illegible]	.5					2.2	17.1	8.6	31.7			42.1

TOTAL NUMBER OF OBSERVATIONS 2,4[illegible]

NAVWEASERVCOM

PERCENTAGE FREQUENCY OF WIND DIRECTION
VS. WEATHER CONDITIONS

STATION: [illegible] STATION NAME: [illegible] DATE: JANUARY 1973-DECEMBER 1982 TIME: [illegible]

WIND DIRECTION	RAIN	RAIN SHOWERS	DRIZZLE	FREEZING RAIN FREEZING DRIZZLE	SLEET SHOWERS ICE CRYSTALS	SNOW GRAINS PELLETS SHOWERS	HAIL SMALL HAIL	THUNDER	FOG	ICE FOG GROUND FOG	SMOKE HAZE	[illegible]
N	[illegible]	1.1	1.[illegible]						1[illegible].3	3.	1[illegible].8	[illegible]
NNE	[illegible]	1.2	1.2					.[illegible]	1[illegible].3	4.1	2[illegible].0	[illegible]
NE	[illegible]	.9							1[illegible].[illegible]	4.6	24.8	[illegible]
ENE	[illegible]								[illegible].[illegible]	4.3	2[illegible].3	[illegible]
E		[illegible]							[illegible]	[illegible]	28.9	[illegible]
ESE	[illegible]										[illegible].4	[illegible]
SE		[illegible].1	[illegible].6								[illegible]3.3	[illegible]
SSE	[illegible]	4.4						1.[illegible]	[illegible]	[illegible]	17.6	75.
S	[illegible]	[illegible].4							[illegible]	1.7	22.2	[illegible]
SSW	1.[illegible]	1.0	1.[illegible]					1.0	4.[illegible]	2.9	32.7	59.7
SW	1.[illegible]	.8							1[illegible].1	7.6	11.5	[illegible]
WSW	[illegible]								[illegible].8	10.[illegible]	15.7	[illegible]
W		.7	.7					.[illegible]	1[illegible].9	3.3	13.2	[illegible]
WNW	[illegible]		1.2						1[illegible].0	[illegible]	10.6	[illegible]
NW	[illegible]	2.1							1[illegible].5		14.4	[illegible]
NNW	[illegible]	2.2	2.7						1[illegible].2	6.0	12.0	65.6
VARIABLE												
CALM	[illegible]	[illegible]	[illegible]					[illegible]	[illegible]	[illegible]	[illegible]	[illegible]
TOTAL	[illegible]7	73	19					[illegible]	329	161	456	[illegible]
% TOTAL	.1	1.3	.9					.2	13.3	6.5	18.4	[illegible]

TOTAL NUMBER OF OBSERVATIONS [illegible]

NAVWEASERVCOM

PERCENTAGE FREQUENCY OF WIND DIRECTION
VS. WEATHER CONDITIONS

[illegible] JANUARY 1973-[illegible] OCTOBER 1962 [illegible]

WIND DIRECTION	RAIN	RAIN SHOWERS	DRIZZLE	FREEZING RAIN FREEZING DRIZZLE	SLEET SHOWERS RAIN SLEET	SNOW GRAINS PELLETS SHOWERS	HAIL SMALL HAIL	THUNDER	FOG	[illegible]	[illegible]	[illegible]
N	[illegible]	[illegible]	2.6					.4	21.[illegible]	1.5	1[illegible].5	[illegible]
NNE	[illegible]	1.8	4.9						2[illegible].2	4.[illegible]	21.3	[illegible]
NE	[illegible]	1.1	2.1						1[illegible]	1.1	2[illegible].4	[illegible]
ENE	.1	1.4	1.4						[illegible]	1.4	17.6	64.[illegible]
E	[illegible]	2.2	1.1						1[illegible]	5.4	17.2	[illegible]
ESE	[illegible]	1.8						1.	[illegible].5	3.6	27.3	[illegible]
SE	5.7	5.7							7.[illegible]	1.[illegible]	18.9	67.[illegible]
SSE	[illegible]	3.7	1.9						[illegible].6	1.9	20.4	64.8
S	[illegible]	[illegible]	1.7						1[illegible].5	1.7	14.2	67.[illegible]
SSW	[illegible]	2.[illegible]	.9					.4	[illegible].3	2.4	13.9	73.[illegible]
SW	[illegible]	1.	1.[illegible]						[illegible]	2.[illegible]	[illegible].6	75.[illegible]
WSW	[illegible]	[illegible]						.6	8.7	5.2	8.6	7[illegible]
W	[illegible]	1.5	.5						1[illegible]	5.[illegible]	6.4	[illegible]
WNW	[illegible]	[illegible]	1.7						.6	3.4	9.5	75.4
NW	[illegible]		.9			.[illegible]			11.4	[illegible].8	10.5	74.[illegible]
NNW	[illegible]		5.7						21.[illegible]	2.5	10.8	[illegible]
VARIABLE												
CALM		[illegible]	[illegible]						[illegible]	[illegible]	[illegible]	[illegible]
TOTAL	[illegible]	13	70			1		4	363	114	335	155
% TOTAL	[illegible]	1.4	1.6			.[illegible]		.2	15.1	4.8	14.[illegible]	65.[illegible]

TOTAL NUMBER OF OBSERVATIONS 2,4[illegible]0

NAVWEASERVCOM

PERCENTAGE FREQUENCY OF WIND DIRECTION
VS. WEATHER CONDITIONS

[illegible] STATION | [illegible] STATION NAME | JANUARY 1973-[illegible] 1982 YEAR | DECEMBER MONTH

WIND DIRECTION	RAIN	RAIN SHOWERS	DRIZZLE	FREEZING RAIN FREEZING DRIZZLE	SLEET SHOWERS ICE CRYSTALS	SNOW GRAINS PELLETS SHOWERS	HAIL SMALL HAIL	THUNDER	FOG	ICE FOG GROUND FOG	SMOKE HAZE	[illegible]	[illegible]
N	[illegible]	[illegible]	1.6						14.3	1.[illegible]	5.[illegible]		[illegible]
NNE	[illegible]	1.2	4.3						[illegible]	3.7	8.[illegible]		[illegible]
NE	[illegible]	1.3	2.6						[illegible]	6.6	5.3		[illegible]
ENE	[illegible]	3.1	3.1						10.[illegible]	7.[illegible]	21.9		[illegible]
E	[illegible]	1.4	2.9						[illegible]	4.2	13.9		[illegible]
ESE	[illegible]	5.7	2.9						[illegible]	5.7	20.[illegible]		[illegible]
SE	[illegible]	3.[illegible]	[illegible]						[illegible]	6.1	12.1		[illegible]
SSE	[illegible]								[illegible]	2.1	12.5		[illegible]
S	[illegible]	3.3						1.[illegible]	14.8	7.[illegible]	6.6		65.6
SSW	[illegible]	.[illegible]							10.6	.3	9.8		69.9
SW	[illegible]	.[illegible]	.6					.[illegible]	7.0	4.1	10.5		75.4
WSW	.7	1.1	.6						[illegible]	5.7	6.2		[illegible]
W	[illegible]	.[illegible]				.[illegible]			[illegible]	3.5	9.1		[illegible]
WNW	[illegible]		[illegible]			1.4			[illegible]	[illegible]	6.4		[illegible]
NW	[illegible]		[illegible]						[illegible]	2.7	[illegible]		[illegible]
NNW	[illegible]		4.5						[illegible]	.[illegible]	9.7		77.4
VARIABLE													
CALM	[illegible]	1.1	.5						[illegible]	[illegible]	16.0		55.[illegible]
TOTAL	[illegible]	[illegible]	[illegible]			[illegible]		3	347	133	22		16[illegible]
% TOTAL	[illegible]	1.1	1.5			.[illegible]		.1	14.1	5.4	8.9		[illegible]

TOTAL NUMBER OF OBSERVATIONS [illegible]

NAVWEASERVCOM

4

PERCENTAGE FREQUENCY OF WIND DIRECTION VS. WEATHER CONDITIONS

STATION [illegible] STATION NAME [illegible] JANUARY 1977-DECEMBER 1982 YEAR [illegible]

WIND DIRECTION	RAIN	RAIN SHOWERS	DRIZZLE	FREEZING RAIN FREEZING DRIZZLE	SLEET SHOWERS ICE CRYSTALS	SNOW GRAINS PELLETS SHOWERS	HAIL SMALL HAIL	THUNDER	FOG	ICE FOG GROUND FOG	SNOW	BLOWING SNOW	[illegible]
N	[illegible]	1.[illegible]	[illegible]	[illegible]	[illegible]	[illegible]		[illegible]	17.3	[illegible]	[illegible]	[illegible]	[illegible]
NNE	[illegible]	[illegible]	[illegible]	[illegible]	[illegible]	[illegible]		[illegible]	[illegible]	5.6	21.[illegible]	[illegible]	[illegible]
NE	[illegible]	2.5	1.2	[illegible]	[illegible]	[illegible]		[illegible]	[illegible]	[illegible]	[illegible]		[illegible]
ENE	[illegible]	4.5	1.0		[illegible]	[illegible]		1.2	[illegible]	[illegible]	[illegible]		[illegible]
E	[illegible]	[illegible]	.6		[illegible]			[illegible]	10.7	4.1	27.[illegible]	[illegible]	[illegible]
ESE	[illegible]	5.4	.3					1.1	[illegible]	3.3	30.1		56.
SE	[illegible]	[illegible]	[illegible]					[illegible]	[illegible]	2.3	26.5		[illegible]
SSE	[illegible]	4.7	.1			[illegible]		[illegible]	[illegible]	2.4	25.9		[illegible]
S	[illegible]	5.8	[illegible]					2.6	[illegible]	[illegible]	26.1	[illegible]	[illegible]
SSW	[illegible]	[illegible]	.3					2.2	[illegible]	[illegible]	[illegible]		[illegible]
SW	[illegible]	2.7	.1					1.4	11.1	6.3	[illegible]	[illegible]	[illegible]
WSW	[illegible]	[illegible]	.3					[illegible]	[illegible]	[illegible]	[illegible]		[illegible]
W	[illegible]	2.6	.5			[illegible]		[illegible]	11.0	[illegible]	[illegible]	[illegible]	[illegible]
WNW	[illegible]	[illegible]	[illegible]			[illegible]	.1	.6	[illegible]	4.4	15.6	[illegible]	[illegible]
NW	[illegible]	1.[illegible]	[illegible]			.4		1.4	17.2	[illegible]	15.4	[illegible]	[illegible]
NNW	[illegible]	1.6	2.7	.1	.1	.3		1.0	14.[illegible]	4.2	[illegible]	.1	[illegible]
VARIABLE													
CALM	[illegible]	[illegible]	[illegible]	[illegible]				[illegible]	[illegible]	[illegible]	[illegible]		[illegible]
TOTAL	[illegible]	[illegible]	[illegible]	16	22	45	1	357	[illegible]	1755	6439	13	1673.
% TOTAL	[illegible]	2.9	.4	.1	.1	.2	[illegible]	1.2	13.4	[illegible]	21.9	[illegible]	[illegible]

TOTAL NUMBER OF OBSERVATIONS [illegible]

NAVWEASERVCOM

NOAA, Federal Building
Asheville, N.C.

PART B PRECIPITATION, SNOWFALL & SNOW DEPTH

B

This portion of the Uniform Summary presents in two sets of tables, the daily amounts and extreme values of the following:

PRECIPITATION	DERIVED FROM DAILY OBSERVATIONS
SNOWFALL*	DERIVED FROM DAILY OBSERVATIONS
SNOW DEPTH	DERIVED FROM DAILY OBSERVATIONS

1. The first table for each of the above presents the percentage frequency of various daily amounts, by month and annual, all years combined. The percentage of days with measurable amounts is also computed monthly and annually. Also shown for the precipitation and snowfall tables, are the monthly mean amounts, annual mean amounts (sum of monthly mean amounts), and the extreme monthly amounts (greatest and least). The latter statistics above are not presented for the snow depth summary since they would have limited use and may be misleading.

2. The second set of tables for each of the above presents the extreme daily amounts by individual year and month for the entire period of record available. Also provided are the means and standard deviations for each month and annual (all months). The extremes for a month are not printed nor used in computations if one or more observations are missing.

NOTE: Snow depth was recorded and punched at various hours during the period available from U. S. operated stations. The periods and hours used in the snow depth summary vary by service and period as follows:

Air Force Stations	From beginning of record thru 1945	Snow depth at 0800 LST
	Jan 46-May 57	Snow depth at 1230 GCT
	Jun 57-present	Snow depth at 1200 GCT
U. S. Navy and Weather Bureau Stations	From beginning of record thru Jun 52	Snow depth at 0030 GCT
	Jul 52-May 57	Snow depth at 1230 GCT
	Jun 57-present	Snow depth at 1200 GCT

* Hail was included in snowfall occurrence in the summary of the day observation prior to Jan 1956, and after Dec 1979.

DAILY AMOUNTS

PERCENTAGE FREQUENCY OF

FROM DAILY OBSERVATIONS

STATION STATION NAME YEARS

	AMOUNTS (INCHES)																		
PRECIP	NONE	TRACE	[illegible]	02 05	06 [illegible]	[illegible]	26 50	[illegible]	[illegible]	[illegible]	[illegible]	[illegible]	[illegible]	[illegible]	OVER [illegible]	PERCENT OF DAYS WITH MEASURABLE AMTS	TOTAL NO OF OBS	MONTHLY AMOUNTS (INCHES)		
SNOWFALL	NONE	TRACE	[illegible]	[illegible]	5 2 4	[illegible]	[illegible]	[illegible]	[illegible]	[illegible]	[illegible]	[illegible]	[illegible]	[illegible]	OVER [illegible]			MEAN	GREATEST	LEAST
SNOW DEPTH	NONE	TRACE	[illegible]	2	3	4 6	[illegible]	3 24	25 36	37 48	49 60	[illegible]	[illegible]	OVER [illegible]						
JAN	[illegible]	[illegible]	[illegible]	[illegible]	[illegible]	[illegible]	[illegible]	[illegible]	[illegible]	[illegible]						[illegible]		[illegible]	[illegible]	[illegible]
FEB	[illegible]	[illegible]	[illegible]	[illegible]	[illegible]	[illegible]	[illegible]	[illegible]	[illegible]							[illegible]		[illegible]	[illegible]	[illegible]
MAR	[illegible]	[illegible]	[illegible]	[illegible]	[illegible]	[illegible]	[illegible]	[illegible]	[illegible]							[illegible]		[illegible]	[illegible]	[illegible]
APR	[illegible]	[illegible]	[illegible]	[illegible]	[illegible]	[illegible]	[illegible]	[illegible]	[illegible]	[illegible]						[illegible]		[illegible]	[illegible]	[illegible]
MAY	[illegible]	[illegible]	[illegible]	[illegible]	[illegible]	[illegible]	[illegible]	[illegible]	[illegible]	[illegible]						[illegible]		[illegible]	[illegible]	[illegible]
JUN	[illegible]	[illegible]	[illegible]	[illegible]	[illegible]	[illegible]	[illegible]	[illegible]	[illegible]	[illegible]						[illegible]		[illegible]	[illegible]	[illegible]
JUL	[illegible]	[illegible]	[illegible]	[illegible]	[illegible]	[illegible]	[illegible]	[illegible]	[illegible]	[illegible]	[illegible]					[illegible]		[illegible]	[illegible]	[illegible]
AUG	[illegible]	[illegible]	[illegible]	[illegible]	[illegible]	[illegible]	[illegible]	[illegible]	[illegible]	[illegible]	[illegible]					[illegible]		[illegible]	[illegible]	[illegible]
SEP	[illegible]	[illegible]	[illegible]	[illegible]	[illegible]	[illegible]	[illegible]	[illegible]	[illegible]	[illegible]	[illegible]					[illegible]		[illegible]	[illegible]	[illegible]
OCT	[illegible]	[illegible]	[illegible]	[illegible]	[illegible]	[illegible]	[illegible]	[illegible]	[illegible]	[illegible]						[illegible]		[illegible]	[illegible]	[illegible]
NOV	[illegible]	[illegible]	[illegible]	[illegible]	[illegible]	[illegible]	[illegible]	[illegible]	[illegible]	[illegible]						[illegible]		[illegible]	[illegible]	[illegible]
DEC	[illegible]	[illegible]	[illegible]	[illegible]	[illegible]	[illegible]	[illegible]	[illegible]	[illegible]	[illegible]						[illegible]		[illegible]	[illegible]	[illegible]
ANNUAL	[illegible]	[illegible]	[illegible]	[illegible]	[illegible]	[illegible]	[illegible]	[illegible]	[illegible]	[illegible]	[illegible]					[illegible]	[illegible]	[illegible]	[illegible]	[illegible]

NAVWEASERVCOM

DAILY AMOUNTS

PERCENTAGE FREQUENCY OF

(FROM DAILY OBSERVATIONS)

STATION _____ STATION NAME _____ YEARS _____

AMOUNTS (INCHES)															PERCENT OF DAYS WITH MEASURABLE AMTS	TOTAL NO OF OBS	MONTHLY AMOUNTS (INCHES)		
PRECIP	NONE	TRACE	.01	.02 .05	.06 .10	.11 .25	.26 .50	.51 1.00	1.01 2.50	2.51 5.00	5.01 10.00	10.01 20.00	OVER 20.00				MEAN	GREATEST	LEAST
SNOWFALL	NONE	TRACE	.01 .04	.05 .14	.15 .24	.25 .34	.35 .44	.45 .64	.65 1.04	1.05 1.54	1.55 2.54	2.55 3.54	OVER 3.54						
SNOW DEPTH	NONE	TRACE	1	2	3	4 6	7 12	13 24	25 36	37 48	49 60	61 120	OVER 120						
JAN	•	•	•	•	•										•		•	•	•
FEB	•	•	•	•		•									•		•	•	•
MAR	•	•		•	•	•					•				•		•	•	•
APR	•																•	•	•
MAY	•	•																	
JUN	•																•	•	•
JUL	•																•	•	•
AUG	•																•	•	•
SEP	•																•	•	•
OCT	•																•	•	•
NOV	•	•																	•
DEC	•	•	•			•									•		•	•	•
ANNUAL	•	•	•	•	•	•				•	•				•		•	•	•

NAVWEASERVCOM

DAILY AMOUNTS

PERCENTAGE FREQUENCY OF

(FROM DAILY OBSERVATIONS)

STATION | STATION NAME | YEARS

	AMOUNTS (INCHES)																PERCENT OF DAYS WITH MEASURABLE AMTS	TOTAL NO OF OBS	MONTHLY AMOUNTS (INCHES)		
PRECIP	NONE	TRACE	.01	.02 .05	.06 .10	.11 .25	.26 .50	.51 1.00	1.01 2.50	2.51 5.00	5.01 10.00	10.01 25.00	OVER 25.00						MEAN	GREATEST	LEAST
SNOWFALL	NONE	TRACE	.01 .04	.05 .14	.15 .24	.25 .34	.35 .44	.45 .64	.65 .04	.05 1.4	1.5 2.54	2.55 5.04	OVER 5.04								
SNOW DEPTH	NONE	TRACE	1	2	3	4 6	7 12	13 24	25 36	37 48	49 60	61 72	OVER 72								
JAN	•	•	•	•	•	•											•				
FEB	•				•	•	•										•				
MAR	•	•		•			•	•									•				
APR	•																				
MAY	•																				
JUN	•																				
JUL	•																				
AUG	•																				
SEP	•																				
OCT	•																				
NOV	•																				
DEC	•	•		•													•				
ANNUAL	•	•	•	•	•	•	•	•									•				

NAVWEASERVCOM

NAVAL WEATHER SERVICE DETACHMENT
ASHEVILLE, NORTH CAROLINA

EXTREME VALUES

STATION NAME

YEARS

MONTH / YEAR	JAN	FEB	MAR	APR	MAY	JUN	JUL	AUG	SEP	OCT	NOV

NAVAL WEATHER SERVICE DETACHMENT
ASHEVILLE, NORTH CAROLINA

EXTREME VALUES

STATION STATION NAME YEARS

MONTH / YEAR	JAN	FEB	MAR	APR	MAY	JUN	JUL	AUG	SEP	OCT	NOV	DEC	
MEAN													
TOTAL OBS													

SAMOS

NAVAL WEATHER SERVICE DETACHMENT
ASHEVILLE NORTH CAROLINA

EXTREME VALUES

STATION STATION NAME YEARS

MONTH / YEAR	JAN	FEB	MAR	APR	MAY	JUN	JUL	AUG	SEP	OCT	NOV	D	[illegible]

NAVAL WEATHER SERVICE DETACHMENT
ASHEVILLE, NORTH CAROLINA

EXTREME VALUES

FROM DAILY OBSERVATIONS

STATION | STATION NAME | YEARS

MONTH / YEAR	JAN	FEB	MAR	APR	MAY	JUN	JUL	AUG	SEP	OCT	NOV	DEC	ALL MONTHS

NAVAL WEATHER SERVICE DETACHMENT
ASHEVILLE, NORTH CAROLINA

EXTREME VALUES

FROM DAILY OBSERVATIONS

STATION | STATION NAME | YEARS

MONTH / YEAR	JAN	FEB	MAR	APR	MAY	JUN	JUL	AUG	SEP	OCT	NOV	DEC	ALL MONTHS
MEAN													
S D													
TOTAL OBS													

SMOS

NAVAL WEATHER SERVICE DETACHMENT
ASHEVILLE, NORTH CAROLINA

EXTREME VALUES

FROM DAILY OBSERVATIONS

STATION | STATION NAME | YEARS

MONTH / YEAR	JAN.	FEB.	MAR.	APR.	MAY	JUN.	JUL.	AUG.	SEP.	OCT.	NOV.	DEC	ALL MONTHS
MEAN													
S D													
TOTAL OBS													

SMOS

NAVAL WEATHER SERVICE DETACHMENT
ASHEVILLE, NORTH CAROLINA

DAILY EXTREME AMOUNTS

STATION NAME

YEARS

MONTH

DAY	PRECIPITATION GREATEST INCHES	PRECIPITATION GREATEST MM	PRECIPITATION GREATEST DATE	SNOWFALL GREATEST INCHES	SNOWFALL GREATEST MM	SNOWFALL GREATEST DATE
1	[illegible]	[illegible]	[illegible]			
2	[illegible]	[illegible]	[illegible]			
3	[illegible]	[illegible]	[illegible]			
4	[illegible]	[illegible]	[illegible]	[illegible]	[illegible]	[illegible]
5	[illegible]	[illegible]	[illegible]			[illegible]
6	[illegible]	[illegible]	[illegible]			
7	[illegible]	[illegible]	[illegible]	[illegible]	[illegible]	[illegible]
8	[illegible]	[illegible]	[illegible]	[illegible]	[illegible]	[illegible]
9	[illegible]	[illegible]	[illegible]		[illegible]	[illegible]
10	[illegible]	[illegible]	[illegible]		[illegible]	[illegible]
11	[illegible]	[illegible]	[illegible]			
12	[illegible]	[illegible]	[illegible]			
13	[illegible]	[illegible]	[illegible]		[illegible]	[illegible]
14	[illegible]	[illegible]	[illegible]		[illegible]	[illegible]
15	[illegible]	[illegible]	[illegible]		[illegible]	[illegible]
16	[illegible]	[illegible]	[illegible]	[illegible]	[illegible]	[illegible]
17	[illegible]	[illegible]	[illegible]	[illegible]	[illegible]	[illegible]
18	[illegible]	[illegible]	[illegible]			
19	[illegible]	[illegible]	[illegible]		[illegible]	[illegible]
20	[illegible]	[illegible]	[illegible]	[illegible]	[illegible]	[illegible]
21	[illegible]	[illegible]	[illegible]			
22	[illegible]	[illegible]	[illegible]		[illegible]	[illegible]
23	[illegible]	[illegible]	[illegible]	[illegible]	[illegible]	[illegible]
24	[illegible]	[illegible]	[illegible]			
25	[illegible]	[illegible]	[illegible]	[illegible]	[illegible]	[illegible]
26	[illegible]	[illegible]	[illegible]		[illegible]	[illegible]
27	[illegible]	[illegible]	[illegible]	[illegible]	[illegible]	[illegible]
28	[illegible]	[illegible]	[illegible]		[illegible]	[illegible]
29	[illegible]		[illegible]			
30	[illegible]	[illegible]	[illegible]	[illegible]	[illegible]	[illegible]
31	[illegible]		[illegible]	[illegible]	[illegible]	[illegible]
Monthly	[illegible]	[illegible]	[illegible]	[illegible]	[illegible]	[illegible]

MONTH

DAY	PRECIPITATION GREATEST INCHES	PRECIPITATION GREATEST MM	PRECIPITATION GREATEST DATE	SNOWFALL GREATEST INCHES	SNOWFALL GREATEST MM	SNOWFALL GREATEST DATE
1	[illegible]	[illegible]	[illegible]	[illegible]	[illegible]	[illegible]
2	[illegible]	[illegible]	[illegible]	[illegible]	[illegible]	[illegible]
3	[illegible]	[illegible]	[illegible]	[illegible]	[illegible]	[illegible]
4	[illegible]	[illegible]	[illegible]			
5	[illegible]	[illegible]	[illegible]			
6	[illegible]	[illegible]	[illegible]	[illegible]	[illegible]	[illegible]
7	[illegible]	[illegible]	[illegible]	[illegible]	[illegible]	[illegible]
8	[illegible]	[illegible]	[illegible]	[illegible]	[illegible]	[illegible]
9	[illegible]	[illegible]	[illegible]	[illegible]	[illegible]	[illegible]
10	[illegible]	[illegible]	[illegible]	[illegible]	[illegible]	[illegible]
11	[illegible]	[illegible]	[illegible]			
12	[illegible]	[illegible]	[illegible]			
13	[illegible]	[illegible]	[illegible]			
14	[illegible]	[illegible]	[illegible]			
15	[illegible]	[illegible]	[illegible]			
16	[illegible]	[illegible]	[illegible]			[illegible]
17	[illegible]	[illegible]	[illegible]			[illegible]
18	[illegible]	[illegible]	[illegible]	[illegible]	[illegible]	[illegible]
19	[illegible]	[illegible]	[illegible]			
20	[illegible]	[illegible]	[illegible]			
21	[illegible]	[illegible]	[illegible]			
22	[illegible]	[illegible]	[illegible]	[illegible]	[illegible]	[illegible]
23	[illegible]	[illegible]	[illegible]			
24	[illegible]	[illegible]	[illegible]	[illegible]	[illegible]	[illegible]
25	[illegible]	[illegible]	[illegible]			[illegible]
26	[illegible]	[illegible]	[illegible]	[illegible]	[illegible]	[illegible]
27	[illegible]	[illegible]	[illegible]			
28	[illegible]	[illegible]	[illegible]			
29	[illegible]	[illegible]	[illegible]			
30						
31						
Monthly	[illegible]	[illegible]	[illegible]	[illegible]	[illegible]	[illegible]

* ALSO ON EARLIER YEARS
T TRACE, AN AMOUNT TOO SMALL TO MEASURE
BLANK UNDER SNOWFALL INDICATES NO SNOWFALL FOR PERIOD OF RECORD

4

NAVAL WEATHER SERVICE DETACHMENT
ASHEVILLE, NORTH CAROLINA

DAILY EXTREME AMOUNTS

STATION | STATION NAME | YEARS

MONTH

DAY	PRECIPITATION GREATEST			SNOWFALL GREATEST		
	INCHES	MM	DATE	INCHES	MM	DATE
1	[illegible]	[illegible]	[illegible]	[illegible]	[illegible]	[illegible]
2	[illegible]	[illegible]	[illegible]	[illegible]	[illegible]	[illegible]
3	[illegible]	[illegible]	[illegible]	[illegible]	[illegible]	[illegible]
4	[illegible]	[illegible]	[illegible]			
5	[illegible]	[illegible]	[illegible]			
6	[illegible]	[illegible]	[illegible]			
7	[illegible]	[illegible]	[illegible]			
8	[illegible]	[illegible]	[illegible]			
9	[illegible]	[illegible]	[illegible]			
10	[illegible]	[illegible]	[illegible]			
11	[illegible]	[illegible]	[illegible]			
12	[illegible]	[illegible]	[illegible]			
13	[illegible]	[illegible]	[illegible]			
14	[illegible]	[illegible]	[illegible]			
15	[illegible]	[illegible]	[illegible]			
16	[illegible]	[illegible]	[illegible]			
17	[illegible]	[illegible]	[illegible]			
18	[illegible]	[illegible]	[illegible]			
19	[illegible]	[illegible]	[illegible]			
20	[illegible]	[illegible]	[illegible]			
21	[illegible]	[illegible]	[illegible]			
22	[illegible]	[illegible]	[illegible]			
23	[illegible]	[illegible]	[illegible]			
24	[illegible]	[illegible]	[illegible]			
25	[illegible]	[illegible]	[illegible]			
26	[illegible]	[illegible]	[illegible]			
27	[illegible]	[illegible]	[illegible]			
28	[illegible]	[illegible]	[illegible]			
29	[illegible]	[illegible]	[illegible]			
30	[illegible]	[illegible]	[illegible]			
31	[illegible]	[illegible]	[illegible]			
Monthly	[illegible]	[illegible]	[illegible]	[illegible]	[illegible]	[illegible]

MONTH

DAY	PRECIPITATION GREATEST			SNOWFALL GREATEST		
	INCHES	MM	DATE	INCHES	MM	DATE
1	[illegible]	[illegible]	[illegible]			
2	[illegible]	[illegible]	[illegible]			
3	[illegible]	[illegible]	[illegible]			
4	[illegible]	[illegible]	[illegible]			
5	[illegible]	[illegible]	[illegible]			
6	[illegible]	[illegible]	[illegible]			
7	[illegible]	[illegible]	[illegible]			
8	[illegible]	[illegible]	[illegible]			
9	[illegible]	[illegible]	[illegible]			
10	[illegible]	[illegible]	[illegible]			
11	[illegible]	[illegible]	[illegible]			
12	[illegible]	[illegible]	[illegible]			
13	[illegible]	[illegible]	[illegible]			
14	[illegible]	[illegible]	[illegible]			
15	[illegible]	[illegible]	[illegible]			
16	[illegible]	[illegible]	[illegible]			
17	[illegible]	[illegible]	[illegible]			
18	[illegible]	[illegible]	[illegible]			
19	[illegible]	[illegible]	[illegible]			
20	[illegible]	[illegible]	[illegible]			
21	[illegible]	[illegible]	[illegible]			
22	[illegible]	[illegible]	[illegible]			
23	[illegible]	[illegible]	[illegible]			
24	[illegible]	[illegible]	[illegible]			
25	[illegible]	[illegible]	[illegible]			
26	[illegible]	[illegible]	[illegible]			
27	[illegible]	[illegible]	[illegible]			
28	[illegible]	[illegible]	[illegible]			
29	[illegible]		[illegible]			
30	[illegible]		[illegible]			
31						
Monthly	[illegible]	[illegible]	[illegible]			

* ALSO ON EARLIER YEARS
T TRACE - AN AMOUNT TOO SMALL TO MEASURE
BLANK UNDER SNOWFALL INDICATES NO SNOWFALL FOR PERIOD OF RECORD

DIRNAVOCEANMET–SMOS

NAVAL WEATHER SERVICE DETACHMENT
ASHEVILLE, NORTH CAROLINA

DAILY EXTREME AMOUNTS

STATION NAME

MONTH

	PRECIPITATION GREATEST			SNOWFALL GREATEST		
DAY	AMT	DATE		INCHES	AMT	DATE
1						
2						
3						
4						
5						
6						
7						
8						
9						
10						
11						
12						
13						
14						
15						
16						
17						
18						
19						
20						
21						
22						
23						
24						
25						
26						
27						
28						
29						
30						
31						
Monthly						

MONTH

	PRECIPITATION GREATEST			SNOWFALL GREATEST		
DAY	AMT	DATE		INCHES	AMT	DATE
1						
2						
3						
4						
5						
6						
7						
8						
9						
10						
11						
12						
13						
14						
15						
16						
17						
18						
19						
20						
21						
22						
23						
24						
25						
26						
27						
28						
29						
30						
31						
Monthly						

* ALSO ON EARLIER YEARS
T TRACE, AN AMOUNT TOO SMALL TO MEASURE
BLANK UNDER SNOWFALL INDICATES NO SNOWFALL FOR PERIOD OF RECORD

[illegible] SERVICE DETACHMENT
[illegible] NORTH CAROLINA

DAILY EXTREME AMOUNTS

STATION NAME

YEARS

MONTH

DAY	PRECIPITATION GREATEST			SNOWFALL GREATEST		
	INCHES	MM	DATE	INCHES	MM	DATE
1	[illegible]	[illegible]	[illegible]			
2	[illegible]	[illegible]	[illegible]			
3	[illegible]	[illegible]	[illegible]			
4	[illegible]	[illegible]	[illegible]			
5	[illegible]	[illegible]	[illegible]			
6	[illegible]	[illegible]	[illegible]			
7	[illegible]	[illegible]	[illegible]			
8	[illegible]	[illegible]	[illegible]			
9	[illegible]	[illegible]	[illegible]			
10	[illegible]	[illegible]	[illegible]			
11	[illegible]	[illegible]	[illegible]			
12	[illegible]	[illegible]	[illegible]			
13	[illegible]	[illegible]	[illegible]			
14	[illegible]	[illegible]	[illegible]			
15	[illegible]	[illegible]	[illegible]			
16	[illegible]	[illegible]	[illegible]			
17	[illegible]	[illegible]	[illegible]			
18	[illegible]	[illegible]	[illegible]			
19	[illegible]	[illegible]	[illegible]			
20	[illegible]	[illegible]	[illegible]			
21	[illegible]	[illegible]	[illegible]			
22	[illegible]	[illegible]	[illegible]			
23	[illegible]	[illegible]	[illegible]			
24	[illegible]	[illegible]	[illegible]			
25	[illegible]	[illegible]	[illegible]			
26	[illegible]	[illegible]	[illegible]			
27	[illegible]	[illegible]	[illegible]			
28	[illegible]	[illegible]	[illegible]			
29	[illegible]	[illegible]	[illegible]			
30	[illegible]	[illegible]	[illegible]			
31	[illegible]	[illegible]	[illegible]			
Monthly	[illegible]	[illegible]	[illegible]			

MONTH

DAY	PRECIPITATION GREATEST			SNOWFALL GREATEST*		
	INCHES	MM	DATE	INCHES	MM	DATE
1	[illegible]	[illegible]	[illegible]			
2	[illegible]	[illegible]	[illegible]			
3	[illegible]	[illegible]	[illegible]			
4	[illegible]	[illegible]	[illegible]			
5	[illegible]	[illegible]	[illegible]			
6	[illegible]	[illegible]	[illegible]			
7	[illegible]	[illegible]	[illegible]			
8	[illegible]	[illegible]	[illegible]			
9	[illegible]	[illegible]	[illegible]			
10	[illegible]	[illegible]	[illegible]			
11	[illegible]	[illegible]	[illegible]			
12	[illegible]	[illegible]	[illegible]			
13	[illegible]	[illegible]	[illegible]			
14	[illegible]	[illegible]	[illegible]			
15	[illegible]	[illegible]	[illegible]			
16	[illegible]	[illegible]	[illegible]			
17	[illegible]	[illegible]	[illegible]			
18	[illegible]	[illegible]	[illegible]			
19	[illegible]	[illegible]	[illegible]			
20	[illegible]	[illegible]	[illegible]			
21	[illegible]	[illegible]	[illegible]			
22	[illegible]	[illegible]	[illegible]			
23	[illegible]	[illegible]	[illegible]			
24	[illegible]	[illegible]	[illegible]			
25	[illegible]	[illegible]	[illegible]			
26	[illegible]	[illegible]	[illegible]			
27	[illegible]	[illegible]	[illegible]			
28	[illegible]	[illegible]	[illegible]			
29	[illegible]	[illegible]	[illegible]			
30	[illegible]	[illegible]	[illegible]			
31	[illegible]	[illegible]	[illegible]			
Monthly	[illegible]	[illegible]	[illegible]			

* ALSO ON EARLIER YEARS
T TRACE, AN AMOUNT TOO SMALL TO MEASURE
BLANK UNDER SNOWFALL INDICATES NO SNOWFALL FOR PERIOD OF RECORD

DIRNAVOCEANMET—SMOS

NAVAL WEATHER SERVICE DETACHMENT
ASHEVILLE NORTH CAROLINA

DAILY EXTREME AMOUNTS

STATION | STATION NAME | YEARS

MONTH

DAY	PRECIPITATION GREATEST INCHES	PRECIPITATION GREATEST MM	PRECIPITATION GREATEST DATE	SNOWFALL GREATEST INCHES	SNOWFALL GREATEST MM	SNOWFALL GREATEST DATE
1						
2						
3						
4						
5						
6						
7						
8						
9						
10						
11						
12						
13						
14						
15						
16						
17						
18						
19						
20						
21						
22						
23						
24						
25						
26						
27						
28						
29						
30						
31						
Monthly						

MONTH

DAY	PRECIPITATION GREATEST INCHES	PRECIPITATION GREATEST MM	PRECIPITATION GREATEST DATE	SNOWFALL GREATEST INCHES	SNOWFALL GREATEST MM	SNOWFALL GREATEST DATE
1						
2						
3						
4						
5						
6						
7						
8						
9						
10						
11						
12						
13						
14						
15						
16						
17						
18						
19						
20						
21						
22						
23						
24						
25						
26						
27						
28						
29						
30						
31						
Monthly						

* ALSO ON EARLIER YEARS
T TRACE, AN AMOUNT TOO SMALL TO MEASURE
BLANK UNDER SNOWFALL INDICATES NO SNOWFALL FOR PERIOD OF RECORD

DIRNAVOCEANMET–SMOS

NAVAL WEATHER SERVICE DETACHMENT
ASHEVILLE, NORTH CAROLINA

DAILY EXTREME AMOUNTS

STATION _____ STATION NUMBER _____ YEARS _____

MONTH _____

DAY	PRECIPITATION GREATEST			SNOWFALL GREATEST		
	INCHES	MM	DATE	INCHES	MM	DATE
1	[illegible]		[illegible]			
2	[illegible]	[illegible]	[illegible]			
3	[illegible]	[illegible]	[illegible]			
4	[illegible]	[illegible]	[illegible]			
5	[illegible]	[illegible]	[illegible]			
6	[illegible]	[illegible]	[illegible]			
7	[illegible]	[illegible]	[illegible]			
8	[illegible]	[illegible]	[illegible]			
9	[illegible]	[illegible]	[illegible]			
10	[illegible]	[illegible]	[illegible]			
11	[illegible]	[illegible]	[illegible]			
12	[illegible]	[illegible]	[illegible]			
13	[illegible]	[illegible]	[illegible]			
14	[illegible]	[illegible]	[illegible]			
15	[illegible]	[illegible]	[illegible]			
16	[illegible]	[illegible]	[illegible]			
17	[illegible]	[illegible]	[illegible]			
18	[illegible]	[illegible]	[illegible]			
19	[illegible]	[illegible]	[illegible]			
20	[illegible]	[illegible]	[illegible]			
21	[illegible]	[illegible]	[illegible]			
22	[illegible]	[illegible]	[illegible]			
23	[illegible]	[illegible]	[illegible]		[illegible]	[illegible]
24	[illegible]	[illegible]	[illegible]			
25	[illegible]	[illegible]	[illegible]			
26	[illegible]	[illegible]	[illegible]	[illegible]	[illegible]	[illegible]
27	[illegible]	[illegible]	[illegible]			
28	[illegible]	[illegible]	[illegible]			
29	[illegible]	[illegible]	[illegible]			
30	[illegible]	[illegible]	[illegible]			[illegible]
31						
Monthly	[illegible]	[illegible]	[illegible]		[illegible]	[illegible]

MONTH _____

DAY	PRECIPITATION GREATEST			SNOWFALL GREATEST		
	INCHES	MM	DATE	INCHES	MM	DATE
1	[illegible]		[illegible]			
2	[illegible]	[illegible]	[illegible]			
3	[illegible]	[illegible]	[illegible]			
4	[illegible]	[illegible]	[illegible]			
5	[illegible]	[illegible]	[illegible]			
6	[illegible]	[illegible]	[illegible]			
7	[illegible]	[illegible]	[illegible]			
8	[illegible]	[illegible]	[illegible]			
9	[illegible]	[illegible]	[illegible]			
10	[illegible]	[illegible]	[illegible]			
11	[illegible]	[illegible]	[illegible]			[illegible]
12	[illegible]	[illegible]	[illegible]			
13	[illegible]	[illegible]	[illegible]			
14	[illegible]	[illegible]	[illegible]			
15	[illegible]	[illegible]	[illegible]			
16	[illegible]	[illegible]	[illegible]			
17	[illegible]	[illegible]	[illegible]			
18	[illegible]	[illegible]	[illegible]			
19	[illegible]	[illegible]	[illegible]			
20	[illegible]	[illegible]	[illegible]			
21	[illegible]	[illegible]	[illegible]			[illegible]
22	[illegible]	[illegible]	[illegible]			
23	[illegible]	[illegible]	[illegible]	[illegible]		
24	[illegible]	[illegible]	[illegible]			
25	[illegible]	[illegible]	[illegible]			
26	[illegible]	[illegible]	[illegible]			
27	[illegible]	[illegible]	[illegible]			
28	[illegible]	[illegible]	[illegible]			
29	[illegible]	[illegible]	[illegible]	[illegible]		
30	[illegible]	[illegible]	[illegible]			
31	[illegible]	[illegible]	[illegible]			
Monthly	[illegible]		[illegible]	[illegible]		

* ALSO ON EARLIER YEARS
T TRACE, AN AMOUNT TOO SMALL TO MEASURE
BLANK UNDER SNOWFALL INDICATES NO SNOWFALL FOR PERIOD OF RECORD

A [illegible]

PART C SURFACE WINDS

Presented in this part are various tabulations of surface winds as follows:

1. Extreme Values - Peak Gusts: Derived from daily observations and presented by individual year and month for the entire period of record available. Speeds are presented in knots, while directions are given in 36 compass points from the beginning of record through [illegible], and in tens of degrees starting in January [illegible]. When 90% or more of the daily observations of peak gust wind data are available for a month, the extreme is selected and printed. These values are then used to compute means and standard deviations for the entire period. Every month of a year must have valid observations present before the ALL MONTHS value is selected for that year. Means and standard deviations are computed when four or more values are present for any column. A supplementary list of less Gusts by year-month with [illegible]% observations reported is also provided.

   NOTE: According to Circular N specifications, "peak gust data are recorded only at stations with continuous instantaneous wind-speed recorders."

2. Bivariate percentage frequency tabulations: Derived from hourly observations, these tabulations are a percentage frequency of wind directions to 16 compass points and calm by wind speeds (knots) in increments of Beaufort classifications. Percentages are shown by both direction and speed, and in addition the mean wind speed for each direction.

   A separate category is provided on the form for variable winds, which are reported in some data sources. In these data where light and variable winds are reported with no directions but with speeds given, the speed will be summarized in the appropriate groups opposite the column headed VARBL.

   a. Three tables are prepared for all surface winds included, and for all years combined as follows:

      (1) Annual - all hours combined

      (2) By month - all hours combined

      (3) By month - by standard 3-hour groups

   b. A separate annual table is also presented for surface winds meeting the following ceiling and visibility conditions: INSTRUMENT CLASS: Ceiling 200 through 1400 feet inclusive with visibility equal to or greater than 1/2 mile, and/or visibility 1/2 through [illegible]-1/2 miles inclusive with ceiling equal to or greater than 200 feet.

C

NAVAL WEATHER SERVICE DETACHMENT
ASHEVILLE, NORTH CAROLINA

EXTREME VALUES

STATION NAME

YEARS

MONTH / YEAR	JAN	FEB	MAR	APR	MAY	JUN	JUL	AUG	SEP	OCT	NOV	DEC	ANN
MEAN													
STANDARD													

SMOS

NAVAL WEATHER SERVICE DETACHMENT
ASHEVILLE NORTH CAROLINA

EXTREME VALUES

STATION NAME

YEARS

MONTH	JAN	FEB	MAR	APR	MAY	JUN	JUL	AUG	SEP	OCT	NOV
YEAR											

SURFACE WINDS

PERCENTAGE FREQUENCY OF WIND
DIRECTION AND SPEED
(FROM HOURLY OBSERVATIONS)

STATION _____ STATION NAME _____ YEARS _____ MONTH _____

CLASS _____ HOURS _____

CONDITION _____

SPEED (KNTS) DIR.	1 - 3	4 - 6	7 - 10	11 - 16	17 - 21	22 - 27	28 - 33	34 - 40	41 - 47	48 - 55	≥56	%	MEAN WIND SPEED
N													
NNE													
NE													
ENE													
E													
ESE													
SE													
SSE													
S													
SSW													
SW													
WSW													
W													
WNW													
NW													
NNW													
VARBL													
CALM													

TOTAL NUMBER OF OBSERVATIONS _____

SMOS

NAVAL WEATHER SERVICE
DETACHMENT
ASHEVILLE, NC

SURFACE WINDS

PERCENTAGE FREQUENCY OF WIND DIRECTION AND SPEED (FROM HOURLY OBSERVATIONS)

STATION _____ STATION NAME _____ YEARS _____ MONTH _____

CLASS _____ HOURS - L S T _____

CONDITION _____

SPEED (KNTS) DIR.	1 - 3	4 - 6	7 - 10	11 - 16	17 - 21	22 - 27	28 - 33	34 - 40	41 - 47	48 - 55	≥56	%	MEAN WIND SPEED
N													
NNE													
NE													
ENE													
E													
ESE													
SE													
SSE													
S													
SSW													
SW													
WSW													
W													
WNW													
NW													
NNW													
VARBL													
CALM													

TOTAL NUMBER OF OBSERVATIONS _____

SMOS

NAVAL WEATHER SERVICE
DETACHMENT
ASHEVILLE, NC

SURFACE WINDS

PERCENTAGE FREQUENCY OF WIND DIRECTION AND SPEED (FROM HOURLY OBSERVATIONS)

STATION _____ STATION NAME _____ YEARS _____ MONTH _____

CLASS _____ HOURS L S T _____

CONDITION _____

SPEED (KNTS) DIR.	1 - 3	4 - 6	7 - 10	11 - 16	17 - 21	22 - 27	28 - 33	34 - 40	41 - 47	48 - 55	≥56	%	MEAN WIND SPEED
N													
NNE													
NE													
ENE													
E													
ESE													
SE													
SSE													
S													
SSW													
SW													
WSW													
W													
WNW													
NW													
NNW													
VARBL													
CALM													

TOTAL NUMBER OF OBSERVATIONS _____

SMOS

NAVAL WEATHER SERVICE
DETACHMENT
ASHEVILLE, NC

SURFACE WINDS

PERCENTAGE FREQUENCY OF WIND DIRECTION AND SPEED (FROM HOURLY OBSERVATIONS)

STATION _____ STATION NAME _____ YEARS _____ MONTH _____

CLASS _____ HOURS (LST) _____

CONDITION _____

SPEED (KNTS) DIR.	1 - 3	4 - 6	7 - 10	11 - 16	17 - 21	22 - 27	28 - 33	34 - 40	41 - 47	48 - 55	≥56	%	MEAN WIND SPEED
N	[illegible]	[illegible]	[illegible]	[illegible]								[illegible]	[illegible]
NNE	[illegible]	[illegible]	[illegible]	[illegible]								[illegible]	[illegible]
NE	[illegible]	[illegible]	[illegible]									[illegible]	[illegible]
ENE	[illegible]	[illegible]	[illegible]									[illegible]	[illegible]
E	[illegible]	[illegible]	[illegible]									[illegible]	[illegible]
ESE	[illegible]	[illegible]										[illegible]	[illegible]
SE	[illegible]	[illegible]										[illegible]	[illegible]
SSE		[illegible]	[illegible]	[illegible]								[illegible]	[illegible]
S	[illegible]	[illegible]	[illegible]	[illegible]								[illegible]	[illegible]
SSW	[illegible]	[illegible]	[illegible]	[illegible]								[illegible]	[illegible]
SW	[illegible]	[illegible]	[illegible]	[illegible]								[illegible]	[illegible]
WSW	[illegible]	[illegible]	[illegible]	[illegible]								[illegible]	[illegible]
W	[illegible]	[illegible]	[illegible]	[illegible]								[illegible]	[illegible]
WNW	[illegible]	[illegible]	[illegible]	[illegible]	[illegible]							[illegible]	[illegible]
NW	[illegible]	[illegible]	[illegible]	[illegible]	[illegible]							[illegible]	[illegible]
NNW	[illegible]	[illegible]	[illegible]	[illegible]	[illegible]							[illegible]	[illegible]
VARBL													
CALM												[illegible]	
	[illegible]	[illegible]	[illegible]	[illegible]	[illegible]							[illegible]	[illegible]

TOTAL NUMBER OF OBSERVATIONS _____

SMOS

NAVAL WEATHER SERVICE
DETACHMENT
ASHEVILLE, NC

SURFACE WINDS

PERCENTAGE FREQUENCY OF WIND DIRECTION AND SPEED (FROM HOURLY OBSERVATIONS)

STATION _____ STATION NAME _____ YEARS _____ MONTH _____

ALL WEATHER
CLASS

HOURS L S T

CONDITION

SPEED (KNTS) DIR.	1 - 3	4 - 6	7 - 10	11 - 16	17 - 21	22 - 27	28 - 33	34 - 40	41 - 47	48 - 55	≥56	%	MEAN WIND SPEED
N	[illegible]	[illegible]	[illegible]	[illegible]	[illegible]							[illegible]	[illegible]
NNE	[illegible]	[illegible]	[illegible]	[illegible]								[illegible]	[illegible]
NE	[illegible]	[illegible]	[illegible]	[illegible]								[illegible]	[illegible]
ENE	[illegible]	[illegible]	[illegible]									[illegible]	[illegible]
E	[illegible]	[illegible]	[illegible]									[illegible]	[illegible]
ESE	[illegible]	[illegible]	[illegible]									[illegible]	[illegible]
SE	[illegible]	[illegible]	[illegible]									[illegible]	[illegible]
SSE	[illegible]	[illegible]	[illegible]	[illegible]	[illegible]							[illegible]	[illegible]
S	[illegible]	[illegible]	[illegible]	[illegible]								[illegible]	[illegible]
SSW	[illegible]		[illegible]	[illegible]								[illegible]	[illegible]
SW	[illegible]	[illegible]	[illegible]	[illegible]								[illegible]	[illegible]
WSW	[illegible]	[illegible]	[illegible]	[illegible]	[illegible]							[illegible]	[illegible]
W	[illegible]	[illegible]	[illegible]	[illegible]								[illegible]	[illegible]
WNW	[illegible]	[illegible]	[illegible]	[illegible]								[illegible]	[illegible]
NW	[illegible]	[illegible]	[illegible]	[illegible]								[illegible]	[illegible]
NNW	[illegible]	[illegible]	[illegible]	[illegible]								[illegible]	[illegible]
VARBL													
CALM												[illegible]	
	[illegible]	[illegible]	[illegible]	[illegible]	[illegible]							[illegible]	[illegible]

TOTAL NUMBER OF OBSERVATIONS [illegible]

SMOS

NAVAL WEATHER SERVICE
DETACHMENT
ASHEVILLE, NC

SURFACE WINDS

PERCENTAGE FREQUENCY OF WIND DIRECTION AND SPEED (FROM HOURLY OBSERVATIONS)

STATION _____ STATION NAME _____ YEARS _____ MONTH _____

ALL WEATHER
CLASS _____ HOURS (LST) _____

CONDITION _____

SPEED (KNTS) DIR.	1 - 3	4 - 6	7 - 10	11 - 16	17 - 21	22 - 27	28 - 33	34 - 40	41 - 47	48 - 55	≥56	%	MEAN WIND SPEED
N	[illegible]	[illegible]	[illegible]	[illegible]								[illegible]	[illegible]
NNE	[illegible]	[illegible]	[illegible]	[illegible]								[illegible]	[illegible]
NE		[illegible]										[illegible]	[illegible]
ENE	[illegible]	[illegible]	[illegible]									[illegible]	[illegible]
E	[illegible]	[illegible]	[illegible]									[illegible]	[illegible]
ESE	[illegible]	[illegible]	[illegible]	[illegible]								[illegible]	[illegible]
SE	[illegible]	[illegible]	[illegible]									[illegible]	[illegible]
SSE	[illegible]	[illegible]	[illegible]	[illegible]	[illegible]							[illegible]	[illegible]
S	[illegible]	[illegible]	[illegible]	[illegible]	[illegible]							[illegible]	[illegible]
SSW	[illegible]	[illegible]	[illegible]	[illegible]								[illegible]	[illegible]
SW		[illegible]	[illegible]		[illegible]							[illegible]	[illegible]
WSW	[illegible]	[illegible]	[illegible]	[illegible]								[illegible]	[illegible]
W	[illegible]	[illegible]	[illegible]	[illegible]	[illegible]							[illegible]	[illegible]
WNW	[illegible]	[illegible]	[illegible]	[illegible]	[illegible]							[illegible]	[illegible]
NW	[illegible]	[illegible]	[illegible]	[illegible]								[illegible]	[illegible]
NNW	[illegible]	[illegible]	[illegible]	[illegible]								[illegible]	[illegible]
VARBL													
CALM												[illegible]	
	[illegible]	[illegible]	[illegible]	[illegible]	[illegible]							[illegible]	[illegible]

TOTAL NUMBER OF OBSERVATIONS _____

SMOS

NAVAL WEATHER SERVICE
DETACHMENT
ASHEVILLE, NC

SURFACE WINDS

PERCENTAGE FREQUENCY OF WIND DIRECTION AND SPEED (FROM HOURLY OBSERVATIONS)

STATION [illegible] STATION NAME [illegible] YEARS [illegible] MONTH

CLASS ALL WEATHER HOURS (LST) [illegible]

CONDITION

SPEED (KNTS) DIR.	1 - 3	4 - 6	7 - 10	11 - 16	17 - 21	22 - 27	28 - 33	34 - 40	41 - 47	48 - 55	≥56	%	MEAN WIND SPEED
N	[illegible]	[illegible]	[illegible]	[illegible]								[illegible]	[illegible]
NNE	[illegible]	[illegible]	[illegible]									[illegible]	[illegible]
NE	[illegible]	[illegible]	[illegible]	[illegible]								[illegible]	[illegible]
ENE		[illegible]	[illegible]									[illegible]	[illegible]
E	[illegible]	[illegible]	[illegible]									[illegible]	[illegible]
ESE	[illegible]	[illegible]	[illegible]									[illegible]	[illegible]
SE	[illegible]	[illegible]										[illegible]	[illegible]
SSE	[illegible]	[illegible]		[illegible]								[illegible]	[illegible]
S	[illegible]	[illegible]	[illegible]	[illegible]	[illegible]							[illegible]	[illegible]
SSW	[illegible]	[illegible]	[illegible]									[illegible]	[illegible]
SW	[illegible]	[illegible]	[illegible]	[illegible]								[illegible]	[illegible]
WSW	[illegible]	[illegible]	[illegible]	[illegible]								[illegible]	[illegible]
W	[illegible]	[illegible]	[illegible]		[illegible]							[illegible]	[illegible]
WNW	[illegible]	[illegible]	[illegible]	[illegible]	[illegible]							[illegible]	[illegible]
NW	[illegible]	[illegible]	[illegible]	[illegible]								[illegible]	[illegible]
NNW	[illegible]	[illegible]	[illegible]	[illegible]								[illegible]	[illegible]
VARBL													
CALM												[illegible]	
	[illegible]	[illegible]	[illegible]	[illegible]	[illegible]							[illegible]	[illegible]

TOTAL NUMBER OF OBSERVATIONS [illegible]

SMOS

NAVAL WEATHER SERVICE
DETACHMENT
ASHEVILLE, NC

SURFACE WINDS

PERCENTAGE FREQUENCY OF WIND DIRECTION AND SPEED (FROM HOURLY OBSERVATIONS)

STATION [illegible] STATION NAME [illegible] YEARS [illegible] MONTH

CLASS ALL WEATHER HOURS [illegible] S T

CONDITION

SPEED (KNTS) DIR.	1 - 3	4 - 6	7 - 10	11 - 16	17 - 21	22 - 27	28 - 33	34 - 40	41 - 47	48 - 55	≥56	%	MEAN WIND SPEED
N	[illegible]	[illegible]	[illegible]									[illegible]	[illegible]
NNE	[illegible]	[illegible]	[illegible]									[illegible]	[illegible]
NE	[illegible]	[illegible]	[illegible]									[illegible]	[illegible]
ENE	[illegible]	[illegible]	[illegible]									[illegible]	[illegible]
E	[illegible]	[illegible]										[illegible]	[illegible]
ESE	[illegible]	[illegible]	[illegible]									[illegible]	[illegible]
SE	[illegible]	[illegible]										[illegible]	[illegible]
SSE	[illegible]		[illegible]	[illegible]	[illegible]							[illegible]	[illegible]
S	[illegible]	[illegible]	[illegible]	[illegible]								[illegible]	[illegible]
SSW	[illegible]	[illegible]	[illegible]	[illegible]								[illegible]	[illegible]
SW	[illegible]	[illegible]	[illegible]	[illegible]								[illegible]	[illegible]
WSW	[illegible]	[illegible]	[illegible]		[illegible]							[illegible]	[illegible]
W	[illegible]	[illegible]	[illegible]	[illegible]								[illegible]	[illegible]
WNW	[illegible]	[illegible]	[illegible]	[illegible]								[illegible]	[illegible]
NW	[illegible]	[illegible]	[illegible]	[illegible]								[illegible]	[illegible]
NNW	[illegible]	[illegible]	[illegible]									[illegible]	[illegible]
VARBL													
CALM												[illegible]	
	[illegible]	[illegible]	[illegible]	[illegible]	[illegible]							[illegible]	[illegible]

TOTAL NUMBER OF OBSERVATIONS [illegible]

SMO5,

NAVAL WEATHER SERVICE
DETACHMENT
ASHEVILLE, NC

SURFACE WINDS

PERCENTAGE FREQUENCY OF WIND DIRECTION AND SPEED (FROM HOURLY OBSERVATIONS)

STATION [illegible] STATION NAME [illegible] YEARS [illegible] MONTH

ALL WEATHER
CLASS

ALL
HOURS (LST)

CONDITION

SPEED (KNTS) DIR.	1 - 3	4 - 6	7 - 10	11 - 16	17 - 21	22 - 27	28 - 33	34 - 40	41 - 47	48 - 55	≥56	%	MEAN WIND SPEED
N	[illegible]	[illegible]	[illegible]	[illegible]	[illegible]							[illegible]	[illegible]
NNE	[illegible]	[illegible]	[illegible]	[illegible]								[illegible]	[illegible]
NE	[illegible]	[illegible]	[illegible]	[illegible]								[illegible]	[illegible]
ENE	[illegible]	[illegible]	[illegible]									[illegible]	[illegible]
E	[illegible]	[illegible]	[illegible]									[illegible]	[illegible]
ESE	[illegible]	[illegible]	[illegible]	[illegible]								[illegible]	[illegible]
SE	[illegible]	[illegible]	[illegible]									[illegible]	[illegible]
SSE	[illegible]	[illegible]	[illegible]	[illegible]	[illegible]							[illegible]	[illegible]
S	[illegible]	[illegible]	[illegible]	[illegible]	[illegible]							[illegible]	[illegible]
SSW	[illegible]	[illegible]	[illegible]	[illegible]								[illegible]	[illegible]
SW	[illegible]	[illegible]	[illegible]	[illegible]	[illegible]							[illegible]	[illegible]
WSW	[illegible]	[illegible]	[illegible]	[illegible]	[illegible]							[illegible]	[illegible]
W	[illegible]	[illegible]	[illegible]	[illegible]	[illegible]							[illegible]	[illegible]
WNW	[illegible]	[illegible]	[illegible]	[illegible]	[illegible]							[illegible]	[illegible]
NW	[illegible]	[illegible]	[illegible]	[illegible]	[illegible]							[illegible]	[illegible]
NNW	[illegible]	[illegible]	[illegible]	[illegible]	[illegible]							[illegible]	[illegible]
VARBL													
CALM												[illegible]	
	[illegible]	[illegible]	[illegible]	[illegible]	[illegible]							[illegible]	[illegible]

TOTAL NUMBER OF OBSERVATIONS [illegible]

SMOS

NAVAL WEATHER SERVICE
DETACHMENT
ASHEVILLE, NC

SURFACE WINDS

PERCENTAGE FREQUENCY OF WIND DIRECTION AND SPEED (FROM HOURLY OBSERVATIONS)

STATION _____ STATION NAME _____ YEARS _____ MONTH _____

CLASS _____ HOURS L.S.T. _____

CONDITION _____

SPEED (KNTS) DIR.	1 - 3	4 - 6	7 - 10	11 - 16	17 - 21	22 - 27	28 - 33	34 - 40	41 - 47	48 - 55	≥ 56	%	MEAN WIND SPEED
N													
NNE													
NE													
ENE													
E													
ESE													
SE													
SSE													
S													
SSW													
SW													
WSW													
W													
WNW													
NW													
NNW													
VARBL													
CALM													

TOTAL NUMBER OF OBSERVATIONS _____

SMOS

SURFACE WINDS

PERCENTAGE FREQUENCY OF WIND
DIRECTION AND SPEED
(FROM HOURLY OBSERVATIONS)

STATION STATION NAME YEARS MONTH

CLASS HOURS

CONDITION

SPEED (KNTS) DIR.	1 - 3	4 - 6	7 - 10	11 - 16	17 - 21	22 - 27	28 - 33	34 - 40	41 - 47	48 - 55	≥ 56	%	MEAN WIND SPEED
N													
NNE													
NE													
ENE													
E													
ESE													
SE													
SSE													
S													
SSW													
SW													
WSW													
W													
WNW													
NW													
NNW													
VARBL													
CALM													

TOTAL NUMBER OF OBSERVATIONS

SMOS

SURFACE WINDS

PERCENTAGE FREQUENCY OF WIND
DIRECTION AND SPEED
(FROM HOURLY OBSERVATIONS)

STATION STATION NAME YEARS MONTH

CLASS HOURS

CONDITION

SPEED (KNTS) DIR.	1 - 3	4 - 6	7 - 10	11 - 16	17 - 21	22 - 27	28 - 33	34 - 40	41 - 47	48 - 55	≥ 56	%	MEAN WIND SPEED
N													
NNE													
NE													
ENE													
E													
ESE													
SE													
SSE													
S													
SSW													
SW													
WSW													
W													
WNW													
NW													
NNW													
VARBL													
CALM													

TOTAL NUMBER OF OBSERVATIONS

SMOS

SURFACE WINDS

PERCENTAGE FREQUENCY OF WIND
DIRECTION AND SPEED
(FROM HOURLY OBSERVATIONS)

STATION STATION NAME YEARS MONTH

CLASS HOURS

CONDITION

SPEED (KNTS) DIR.	1 - 3	4 - 6	7 - 10	11 - 16	17 - 21	22 - 27	28 - 33	34 - 40	41 - 47	48 - 55	≥ 56	%	MEAN WIND SPEED
N													
NNE													
NE													
ENE													
E													
ESE													
SE													
SSE													
S													
SSW													
SW													
WSW													
W													
WNW													
NW													
NNW													
VARBL													
CALM													

TOTAL NUMBER OF OBSERVATIONS

SMOS

SURFACE WINDS

PERCENTAGE FREQUENCY OF WIND
DIRECTION AND SPEED
(FROM HOURLY OBSERVATIONS)

STATION STATION NAME YEARS

CLASS

CONDITION

SPEED (KNTS) DIR	1 - 3	4 - 6	7 - 10	11 - 16	17 - 21	22 - 27	28 - 33	34 - 40	41 - 47	48 - 55	≥ 56	Σ
N												
NNE												
NE												
ENE												
E												
ESE												
SE												
SSE												
S												
SSW												
SW												
WSW												
W												
WNW												
NW												
NNW												
VARBL												
CALM												

TOTAL NUMBER OF OBSERVATIONS

4

SMOS

SURFACE WINDS

PERCENTAGE FREQUENCY OF WIND
DIRECTION AND SPEED
(FROM HOURLY OBSERVATIONS)

STATION _____ STATION NAME _____ YEARS _____ MONTH _____

CLASS _____ HOURS _____

CONDITION _____

SPEED (KNTS) DIR.	1 - 3	4 - 6	7 - 10	11 - 16	17 - 21	22 - 27	28 - 33	34 - 40	41 - 47	48 - 55	≥56	%	MEAN WIND SPEED
N													
NNE													
NE													
ENE													
E													
ESE													
SE													
SSE													
S													
SSW													
SW													
WSW													
W													
WNW													
NW													
NNW													
VARBL													
CALM													

TOTAL NUMBER OF OBSERVATIONS _____

SMOS

SURFACE WINDS

PERCENTAGE FREQUENCY OF WIND DIRECTION AND SPEED (FROM HOURLY OBSERVATIONS)

STATION _____ STATION NAME _____ YEARS _____ MONTH _____

CLASS _____ HOURS _____

CONDITION _____

SPEED (KNTS) DIR.	1 - 3	4 - 6	7 - 10	11 - 16	17 - 21	22 - 27	28 - 33	34 - 40	41 - 47	48 - 55	≥56	%	MEAN WIND SPEED
N													
NNE													
NE													
ENE													
E													
ESE													
SE													
SSE													
S													
SSW													
SW													
WSW													
W													
WNW													
NW													
NNW													
VARBL													
CALM													

TOTAL NUMBER OF OBSERVATIONS _____

4

SMOS

SURFACE WINDS

PERCENTAGE FREQUENCY OF WIND
DIRECTION AND SPEED
(FROM HOURLY OBSERVATIONS)

STATION _____ STATION NAME _____ YEARS _____ MONTH _____

CLASS _____ HOURS _____

CONDITION _____

SPEED (KNTS) DIR.	1 - 3	4 - 6	7 - 10	11 - 16	17 - 21	22 - 27	28 - 33	34 - 40	41 - 47	48 - 55	≥ 56	∑	MEAN WIND SPEED
N													
NNE													
NE													
ENE													
E													
ESE													
SE													
SSE													
S													
SSW													
SW													
WSW													
W													
WNW													
NW													
NNW													
VARBL													
CALM													

TOTAL NUMBER OF OBSERVATIONS _____

SMOS

NAVAL WEATHER SERVICE DETACHMENT ASHEVILLE, NC

SURFACE WINDS

PERCENTAGE FREQUENCY OF WIND DIRECTION AND SPEED (FROM HOURLY OBSERVATIONS)

STATION _____ STATION NAME _____ YEARS _____ MONTH _____

CLASS _____ HOURS LST _____

CONDITION _____

SPEED (KNTS) DIR.	1 - 3	4 - 6	7 - 10	11 - 16	17 - 21	22 - 27	28 - 33	34 - 40	41 - 47	48 - 55	≥56	%	MEAN WIND SPEED
N													
NNE													
NE													
ENE													
E													
ESE													
SE													
SSE													
S													
SSW													
SW													
WSW													
W													
WNW													
NW													
NNW													
VARBL													
CALM													

TOTAL NUMBER OF OBSERVATIONS _____

SMOS

NAVAL WEATHER SERVICE
DETACHMENT
ASHEVILLE, N.C.

SURFACE WINDS

PERCENTAGE FREQUENCY OF WIND DIRECTION AND SPEED (FROM HOURLY OBSERVATIONS)

STATION _____ STATION NAME _____ YEARS _____ MONTH _____

CLASS _____ HOURS _____ S.T.

CONDITION _____

SPEED (KNTS) DIR.	1 - 3	4 - 6	7 - 10	11 - 16	17 - 21	22 - 27	28 - 33	34 - 40	41 - 47	48 - 55	≥ 56	%	MEAN WIND SPEED
N													
NNE													
NE													
ENE													
E													
ESE													
SE													
SSE													
S													
SSW													
SW													
WSW													
W													
WNW													
NW													
NNW													
VARBL													
CALM													

TOTAL NUMBER OF OBSERVATIONS _____

SMOS

NAVAL WEATHER SERVICE
DETACHMENT
ASHEVILLE, NC

SURFACE WINDS

PERCENTAGE FREQUENCY OF WIND DIRECTION AND SPEED (FROM HOURLY OBSERVATIONS)

STATION _____ STATION NAME _____ YEARS _____ MONTH _____

CLASS _____ HOURS LST _____

CONDITION _____

SPEED (KNTS) DIR.	1 - 3	4 - 6	7 - 10	11 - 16	17 - 21	22 - 27	28 - 33	34 - 40	41 - 47	48 - 55	≥56	%	MEAN WIND SPEED
N	[illegible]	[illegible]	[illegible]									[illegible]	[illegible]
NNE	[illegible]	[illegible]	[illegible]									[illegible]	[illegible]
NE	[illegible]	[illegible]	[illegible]									[illegible]	[illegible]
ENE	[illegible]	[illegible]	[illegible]									[illegible]	[illegible]
E	[illegible]	[illegible]	[illegible]	[illegible]								[illegible]	[illegible]
ESE	[illegible]	[illegible]										[illegible]	[illegible]
SE	[illegible]	[illegible]		[illegible]	[illegible]							[illegible]	[illegible]
SSE	[illegible]	[illegible]										[illegible]	[illegible]
S	[illegible]	[illegible]	[illegible]	[illegible]								[illegible]	[illegible]
SSW	[illegible]	[illegible]	[illegible]	[illegible]								[illegible]	[illegible]
SW	[illegible]	[illegible]	[illegible]	[illegible]								[illegible]	[illegible]
WSW	[illegible]	[illegible]	[illegible]	[illegible]								[illegible]	[illegible]
W	[illegible]	[illegible]	[illegible]									[illegible]	[illegible]
WNW	[illegible]	[illegible]	[illegible]									[illegible]	[illegible]
NW	[illegible]	[illegible]	[illegible]	[illegible]								[illegible]	[illegible]
NNW	[illegible]	[illegible]	[illegible]	[illegible]								[illegible]	[illegible]
VARBL													
CALM												[illegible]	
	[illegible]	[illegible]	[illegible]	[illegible]	[illegible]							[illegible]	[illegible]

TOTAL NUMBER OF OBSERVATIONS [illegible]

SMOS

NAVAL WEATHER SERVICE
DETACHMENT
ASHEVILLE, NC

SURFACE WINDS

PERCENTAGE FREQUENCY OF WIND DIRECTION AND SPEED (FROM HOURLY OBSERVATIONS)

STATION _____ STATION NAME _____ YEARS _____ MONTH _____

CLASS _____ HOURS (LST) _____

CONDITION _____

SPEED (KNTS) DIR.	1 - 3	4 - 6	7 - 10	11 - 16	17 - 21	22 - 27	28 - 33	34 - 40	41 - 47	48 - 55	≥56	%	MEAN WIND SPEED
N	[illegible]	[illegible]	[illegible]	[illegible]								[illegible]	[illegible]
NNE	[illegible]	[illegible]	[illegible]									[illegible]	[illegible]
NE	[illegible]	[illegible]	[illegible]	[illegible]								[illegible]	[illegible]
ENE	[illegible]	[illegible]	[illegible]									[illegible]	[illegible]
E	[illegible]	[illegible]	[illegible]	[illegible]								[illegible]	[illegible]
ESE	[illegible]	[illegible]	[illegible]									[illegible]	[illegible]
SE	[illegible]		[illegible]	[illegible]								[illegible]	[illegible]
SSE	[illegible]	[illegible]	[illegible]									[illegible]	[illegible]
S	[illegible]	[illegible]	[illegible]	[illegible]								[illegible]	[illegible]
SSW	[illegible]	[illegible]	[illegible]	[illegible]	[illegible]							[illegible]	[illegible]
SW	[illegible]	[illegible]	[illegible]									[illegible]	[illegible]
WSW	[illegible]	[illegible]	[illegible]									[illegible]	[illegible]
W	[illegible]	[illegible]	[illegible]									[illegible]	[illegible]
WNW	[illegible]	[illegible]	[illegible]	[illegible]								[illegible]	[illegible]
NW	[illegible]	[illegible]	[illegible]									[illegible]	[illegible]
NNW	[illegible]	[illegible]	[illegible]									[illegible]	[illegible]
VARBL													
CALM												[illegible]	
	[illegible]	[illegible]	[illegible]	[illegible]	[illegible]							[illegible]	[illegible]

TOTAL NUMBER OF OBSERVATIONS _____

SMOS

NAVAL WEATHER SERVICE
DETACHMENT
ASHEVILLE, NC

SURFACE WINDS

PERCENTAGE FREQUENCY OF WIND DIRECTION AND SPEED (FROM HOURLY OBSERVATIONS)

STATION: [illegible] STATION NAME: [illegible] YEARS: [illegible] MONTH: [illegible]

CLASS: ALL WEATHER HOURS (L S T): [illegible]

CONDITION:

SPEED (KNTS) DIR.	1 - 3	4 - 6	7 - 10	11 - 16	17 - 21	22 - 27	28 - 33	34 - 40	41 - 47	48 - 55	≥56	%	MEAN WIND SPEED
N	[illegible]	[illegible]	[illegible]	[illegible]								[illegible]	[illegible]
NNE	[illegible]	[illegible]	[illegible]	[illegible]								[illegible]	[illegible]
NE	[illegible]	[illegible]	[illegible]	[illegible]								[illegible]	[illegible]
ENE	[illegible]	[illegible]	[illegible]									[illegible]	[illegible]
E	[illegible]	[illegible]	[illegible]									[illegible]	[illegible]
ESE	[illegible]	[illegible]	[illegible]	[illegible]								[illegible]	[illegible]
SE	[illegible]	[illegible]	[illegible]									[illegible]	[illegible]
SSE			[illegible]	[illegible]								[illegible]	[illegible]
S	[illegible]	[illegible]	[illegible]	[illegible]								[illegible]	[illegible]
SSW	[illegible]	[illegible]	[illegible]	[illegible]	[illegible]							[illegible]	[illegible]
SW	[illegible]	[illegible]	[illegible]	[illegible]	[illegible]							[illegible]	[illegible]
WSW	[illegible]	[illegible]	[illegible]	[illegible]								[illegible]	[illegible]
W	[illegible]	[illegible]	[illegible]	[illegible]	[illegible]							[illegible]	[illegible]
WNW	[illegible]	[illegible]	[illegible]	[illegible]	[illegible]							[illegible]	[illegible]
NW	[illegible]	[illegible]	[illegible]	[illegible]								[illegible]	[illegible]
NNW	[illegible]	[illegible]	[illegible]	[illegible]								[illegible]	[illegible]
VARBL													
CALM												[illegible]	
	[illegible]	[illegible]	[illegible]	[illegible]	[illegible]							[illegible]	[illegible]

TOTAL NUMBER OF OBSERVATIONS [illegible]

SMOS

NAVAL WEATHER SERVICE
DETACHMENT
ASHEVILLE, NC

SURFACE WINDS

PERCENTAGE FREQUENCY OF WIND DIRECTION AND SPEED (FROM HOURLY OBSERVATIONS)

STATION _____ STATION NAME _____ YEARS _____ MONTH _____

CLASS _____ HOURS _____

CONDITION _____

SPEED (KNTS) DIR.	1 - 3	4 - 6	7 - 10	11 - 16	17 - 21	22 - 27	28 - 33	34 - 40	41 - 47	48 - 55	≥56	%	MEAN WIND SPEED
N	[illegible]	[illegible]	[illegible]	[illegible]								[illegible]	[illegible]
NNE	[illegible]	[illegible]	[illegible]	[illegible]								[illegible]	[illegible]
NE	[illegible]	[illegible]	[illegible]									[illegible]	[illegible]
ENE	[illegible]	[illegible]	[illegible]									[illegible]	[illegible]
E	[illegible]	[illegible]	[illegible]									[illegible]	[illegible]
ESE	[illegible]	[illegible]	[illegible]	[illegible]								[illegible]	[illegible]
SE	[illegible]	[illegible]	[illegible]	[illegible]								[illegible]	[illegible]
SSE	[illegible]	[illegible]	[illegible]	[illegible]								[illegible]	[illegible]
S	[illegible]	[illegible]	[illegible]	[illegible]	[illegible]							[illegible]	[illegible]
SSW	[illegible]	[illegible]	[illegible]	[illegible]								[illegible]	[illegible]
SW	[illegible]	[illegible]	[illegible]	[illegible]								[illegible]	[illegible]
WSW	[illegible]	[illegible]	[illegible]	[illegible]	[illegible]							[illegible]	[illegible]
W	[illegible]	[illegible]	[illegible]	[illegible]	[illegible]							[illegible]	[illegible]
WNW	[illegible]	[illegible]	[illegible]	[illegible]	[illegible]	[illegible]						[illegible]	[illegible]
NW		[illegible]	[illegible]	[illegible]	[illegible]							[illegible]	[illegible]
NNW	[illegible]	[illegible]	[illegible]	[illegible]								[illegible]	[illegible]
VARBL													
CALM												[illegible]	
	[illegible]	[illegible]	[illegible]	[illegible]	[illegible]	[illegible]						[illegible]	[illegible]

TOTAL NUMBER OF OBSERVATIONS [illegible]

SMOS

NAVAL WEATHER SERVICE
DETACHMENT
ASHEVILLE, NC

SURFACE WINDS

PERCENTAGE FREQUENCY OF WIND DIRECTION AND SPEED (FROM HOURLY OBSERVATIONS)

STATION _____ STATION NAME _____ YEARS _____ MONTH _____

CLASS _____ HOURS - L S T _____

CONDITION _____

SPEED (KNTS) DIR.	1 - 3	4 - 6	7 - 10	11 - 16	17 - 21	22 - 27	28 - 33	34 - 40	41 - 47	48 - 55	≥56	%	MEAN WIND SPEED
N													
NNE													
NE													
ENE													
E													
ESE													
SE													
SSE													
S													
SSW													
SW													
WSW													
W													
WNW													
NW													
NNW													
VARBL													
CALM													

TOTAL NUMBER OF OBSERVATIONS _____

4

SMOS

SURFACE WINDS

PERCENTAGE FREQUENCY OF WIND
DIRECTION AND SPEED
(FROM HOURLY OBSERVATIONS)

STATION _____ STATION NAME _____ YEARS _____ MONTH _____

CLASS _____ HOURS _____

CONDITION _____

SPEED (KNTS) DIR.	1 - 3	4 - 6	7 - 10	11 - 16	17 - 21	22 - 27	28 - 33	34 - 40	41 - 47	48 - 55	≥56	%	MEAN WIND SPEED
N													
NNE													
NE													
ENE													
E													
ESE													
SE													
SSE													
S													
SSW													
SW													
WSW													
W													
WNW													
NW													
NNW													
VARBL													
CALM													

TOTAL NUMBER OF OBSERVATIONS _____

SMOS

SURFACE WINDS

PERCENTAGE FREQUENCY OF WIND
DIRECTION AND SPEED
(FROM HOURLY OBSERVATIONS)

STATION _____ STATION NAME _____ YEARS _____ MONTH _____

CLASS _____ HOURS _____

CONDITION _____

SPEED (KNTS) DIR.	1 - 3	4 - 6	7 - 10	11 - 16	17 - 21	22 - 27	28 - 33	34 - 40	41 - 47	48 - 55	≥ 56	%	MEAN WIND SPEED
N													
NNE													
NE													
ENE													
E													
ESE													
SE													
SSE													
S													
SSW													
SW													
WSW													
W													
WNW													
NW													
NNW													
VARBL													
CALM													

TOTAL NUMBER OF OBSERVATIONS _____

SMOS

SURFACE WINDS

PERCENTAGE FREQUENCY OF WIND
DIRECTION AND SPEED
(FROM HOURLY OBSERVATIONS)

STATION STATION NAME YEARS MONTH

CLASS HOURS

CONDITION

SPEED (KNTS) DIR	1 - 3	4 - 6	7 - 10	11 - 16	17 - 21	22 - 27	28 - 33	34 - 40	41 - 47	48 - 55	≥56	%	MEAN WIND SPEED
N													
NNE													
NE													
ENE													
E													
ESE													
SE													
SSE													
S													
SSW													
SW													
WSW													
W													
WNW													
NW													
NNW													
VARBL													
CALM													

TOTAL NUMBER OF OBSERVATIONS

SMOS

SURFACE WINDS

PERCENTAGE FREQUENCY OF WIND
DIRECTION AND SPEED
(FROM HOURLY OBSERVATIONS)

STATION STATION NAME YEARS

CLASS

CONDITION

SPEED (KNTS) DIR.	1 - 3	4 - 6	7 - 10	11 - 16	17 - 21	22 - 27	28 - 33	34 - 40	41 - 47	48 - 55	≥ 56	%	MEAN WIND SPEED
N													
NNE													
NE													
ENE													
E													
ESE													
SE													
SSE													
S													
SSW													
SW													
WSW													
W													
WNW													
NW													
NNW													
VARBL													
CALM													

TOTAL NUMBER OF OBSERVATIONS

SMOS

SURFACE

PERCENTAGE FREQUENCY OF WIND
DIRECTION AND SPEED
(FROM HOURLY OBSERVATIONS)

STATION STATION NAME YEARS

CLASS

CONDITION

SPEED (KNTS) DIR.	1 - 3	4 - 6	7 - 10	11 - 16	17 - 21	22 - 27	28 - 33	34 - 40	41 - 47	48 - 55	≥ 56
N											
NNE											
NE											
ENE											
E											
ESE											
SE											
SSE											
S											
SSW											
SW											
WSW											
W											
WNW											
NW											
NNW											
VARBL											
CALM											

TOTAL NUMBER OF OBSERVATIONS

SMOS

SURFACE WINDS

PERCENTAGE FREQUENCY OF WIND DIRECTION AND SPEED (FROM HOURLY OBSERVATIONS)

STATION _____ STATION NAME _____ YEARS _____ MONTH _____

CLASS _____ HOURS _____ S.T.

CONDITION _____

SPEED (KNTS) DIR.	1 - 3	4 - 6	7 - 10	11 - 16	17 - 21	22 - 27	28 - 33	34 - 40	41 - 47	48 - 55	≥ 56	%	MEAN WIND SPEED
N													
NNE													
NE													
ENE													
E													
ESE													
SE													
SSE													
S													
SSW													
SW													
WSW													
W													
WNW													
NW													
NNW													
VARBL													
CALM													

TOTAL NUMBER OF OBSERVATIONS _____

SMOS

SURFACE WINDS

PERCENTAGE FREQUENCY OF WIND DIRECTION AND SPEED (FROM HOURLY OBSERVATIONS)

STATION _____ STATION NAME _____ YEARS _____ MONTH _____

CLASS _____ HOURS _____

CONDITION _____

SPEED (KNTS) DIR.	1 - 3	4 - 6	7 - 10	11 - 16	17 - 21	22 - 27	28 - 33	34 - 40	41 - 47	48 - 55	≥ 56	%	MEAN WIND SPEED
N													
NNE													
NE													
ENE													
E													
ESE													
SE													
SSE													
S													
SSW													
SW													
WSW													
W													
WNW													
NW													
NNW													
VARBL													
CALM													

TOTAL NUMBER OF OBSERVATIONS _____

SMOS

NAVAL WEATHER SERVICE
DETACHMENT
ASHEVILLE, NC

SURFACE WINDS

PERCENTAGE FREQUENCY OF WIND DIRECTION AND SPEED (FROM HOURLY OBSERVATIONS)

STATION _____ STATION NAME _____ YEARS _____ MONTH _____

CLASS _____ HOURS L S T _____

CONDITION _____

SPEED (KNTS) DIR.	1 - 3	4 - 6	7 - 10	11 - 16	17 - 21	22 - 27	28 - 33	34 - 40	41 - 47	48 - 55	≥56	%	MEAN WIND SPEED
N													
NNE													
NE													
ENE													
E													
ESE													
SE													
SSE													
S													
SSW													
SW													
WSW													
W													
WNW													
NW													
NNW													
VARBL													
CALM													

TOTAL NUMBER OF OBSERVATIONS _____

SMOS

SURFACE WINDS

PERCENTAGE FREQUENCY OF WIND
DIRECTION AND SPEED
(FROM HOURLY OBSERVATIONS)

STATION _____ STATION NAME _____ YEARS _____ MONTH _____

CLASS _____ HOURS _____ S T

CONDITION _____

SPEED (KNTS) DIR.	1 - 3	4 - 6	7 - 10	11 - 16	17 - 21	22 - 27	28 - 33	34 - 40	41 - 47	48 - 55	≥56	%	MEAN WIND SPEED
N													
NNE													
NE													
ENE													
E													
ESE													
SE													
SSE													
S													
SSW													
SW													
WSW													
W													
WNW													
NW													
NNW													
VARBL													
CALM													

TOTAL NUMBER OF OBSERVATIONS _____

SMOS

NAVAL WEATHER SERVICE
DETACHMENT
ASHEVILLE, NC

SURFACE WINDS

PERCENTAGE FREQUENCY OF WIND DIRECTION AND SPEED (FROM HOURLY OBSERVATIONS)

STATION _____ STATION NAME _____ YEARS _____ MONTH _____

CLASS _____ HOURS (LST) _____

CONDITION _____

SPEED (KNTS) DIR.	1 - 3	4 - 6	7 - 10	11 - 16	17 - 21	22 - 27	28 - 33	34 - 40	41 - 47	48 - 55	≥56	%	MEAN WIND SPEED
N													
NNE													
NE													
ENE													
E													
ESE													
SE													
SSE													
S													
SSW													
SW													
WSW													
W													
WNW													
NW													
NNW													
VARBL													
CALM													

TOTAL NUMBER OF OBSERVATIONS _____

SMOS

NAVAL WEATHER SERVICE
DETACHMENT
ASHEVILLE, NC

SURFACE WINDS

PERCENTAGE FREQUENCY OF WIND DIRECTION AND SPEED (FROM HOURLY OBSERVATIONS)

STATION _____ STATION NAME _____ YEARS _____ MONTH _____

CLASS _____ HOURS L.S.T. _____

CONDITION _____

SPEED (KNTS) DIR	1 - 3	4 - 6	7 - 10	11 - 16	17 - 21	22 - 27	28 - 33	34 - 40	41 - 47	48 - 55	≥ 56	%	MEAN WIND SPEED
N													
NNE													
NE													
ENE													
E													
ESE													
SE													
SSE													
S													
SSW													
SW													
WSW													
W													
WNW													
NW													
NNW													
VARBL													
CALM													

TOTAL NUMBER OF OBSERVATIONS _____

4

SMOS

SURFACE WINDS

NAVAL WEATHER SERVICE
DETACHMENT
ASHEVILLE, NC

PERCENTAGE FREQUENCY OF WIND DIRECTION AND SPEED (FROM HOURLY OBSERVATIONS)

STATION _____ STATION NAME _____ YEARS _____ MONTH _____

CLASS _____ HOURS L S T _____

CONDITION _____

SPEED (KNTS) DIR.	1 - 3	4 - 6	7 - 10	11 - 16	17 - 21	22 - 27	28 - 33	34 - 40	41 - 47	48 - 55	≥56	%	MEAN WIND SPEED
N													
NNE													
NE													
ENE													
E													
ESE													
SE													
SSE													
S													
SSW													
SW													
WSW													
W													
WNW													
NW													
NNW													
VARBL													
CALM													

TOTAL NUMBER OF OBSERVATIONS _____

SMOS

SURFACE WINDS

PERCENTAGE FREQUENCY OF WIND
DIRECTION AND SPEED
(FROM HOURLY OBSERVATIONS)

STATION _____ STATION NAME _____ YEARS _____ MONTH _____

CLASS _____ HOURS _____ S.T.

CONDITION _____

SPEED (KNTS) DIR.	1 - 3	4 - 6	7 - 10	11 - 16	17 - 21	22 - 27	28 - 33	34 - 40	41 - 47	48 - 55	≥ 56	%	MEAN WIND SPEED
N													
NNE													
NE													
ENE													
E													
ESE													
SE													
SSE													
S													
SSW													
SW													
WSW													
W													
WNW													
NW													
NNW													
VARBL													
CALM													

TOTAL NUMBER OF OBSERVATIONS _____

4

SMOS

NAVAL WEATHER SERVICE
DETACHMENT
ASHEVILLE, NC

SURFACE WINDS

PERCENTAGE FREQUENCY OF WIND DIRECTION AND SPEED (FROM HOURLY OBSERVATIONS)

STATION _____ STATION NAME _____ YEARS _____ MONTH _____

CLASS _____ HOURS _____ S T

CONDITION _____

SPEED (KNTS) DIR.	1 - 3	4 - 6	7 - 10	11 - 16	17 - 21	22 - 27	28 - 33	34 - 40	41 - 47	48 - 55	≥56	%	MEAN WIND SPEED
N													
NNE													
NE													
ENE													
E													
ESE													
SE													
SSE													
S													
SSW													
SW													
WSW													
W													
WNW													
NW													
NNW													
VARBL													
CALM													

TOTAL NUMBER OF OBSERVATIONS _____

4

SMOS

SURFACE WINDS

PERCENTAGE FREQUENCY OF WIND
DIRECTION AND SPEED
(FROM HOURLY OBSERVATIONS)

STATION _____ STATION NAME _____ YEARS _____ MONTH _____

CLASS _____ HOURS _____

CONDITION _____

SPEED (KNTS) DIR.	1 - 3	4 - 6	7 - 10	11 - 16	17 - 21	22 - 27	28 - 33	34 - 40	41 - 47	48 - 55	≥ 56	%	MEAN WIND SPEED
N													
NNE													
NE													
ENE													
E													
ESE													
SE													
SSE													
S													
SSW													
SW													
WSW													
W													
WNW													
NW													
NNW													
VARBL													
CALM													

TOTAL NUMBER OF OBSERVATIONS _____

SMOS

SURFACE WINDS

PERCENTAGE FREQUENCY OF WIND
DIRECTION AND SPEED
(FROM HOURLY OBSERVATIONS)

STATION _____ STATION NAME _____ YEARS _____ MONTH _____

CLASS _____ HOURS _____

CONDITION _____

SPEED (KNTS) DIR.	1 - 3	4 - 6	7 - 10	11 - 16	17 - 21	22 - 27	28 - 33	34 - 40	41 - 47	48 - 55	≥56	%	MEAN WIND SPEED
N													
NNE													
NE													
ENE													
E													
ESE													
SE													
SSE													
S													
SSW													
SW													
WSW													
W													
WNW													
NW													
NNW													
VARBL													
CALM													

TOTAL NUMBER OF OBSERVATIONS

SMOS

SURFACE WINDS

PERCENTAGE FREQUENCY OF WIND
DIRECTION AND SPEED
(FROM HOURLY OBSERVATIONS)

STATION STATION NAME YEARS MONTH

CLASS HOURS

CONDITION

SPEED (KNTS) DIR.	1 - 3	4 - 6	7 - 10	11 - 16	17 - 21	22 - 27	28 - 33	34 - 40	41 - 47	48 - 55	≥56	%	MEAN WIND SPEED
N													
NNE													
NE													
ENE													
E													
ESE													
SE													
SSE													
S													
SSW													
SW													
WSW													
W													
WNW													
NW													
NNW													
VARBL													
CALM													

TOTAL NUMBER OF OBSERVATIONS

SMOS

SURFACE WINDS

PERCENTAGE FREQUENCY OF WIND
DIRECTION AND SPEED
(FROM HOURLY OBSERVATIONS)

STATION _____ STATION NAME _____ YEARS _____ MONTH _____

CLASS _____ HOURS _____

CONDITION _____

SPEED (KNTS) DIR.	1 - 3	4 - 6	7 - 10	11 - 16	17 - 21	22 - 27	28 - 33	34 - 40	41 - 47	48 - 55	≥ 56	%	MEAN SPEED
N													
NNE													
NE													
ENE													
E													
ESE													
SE													
SSE													
S													
SSW													
SW													
WSW													
W													
WNW													
NW													
NNW													
VARBL													
CALM													

TOTAL NUMBER OF OBSERVATIONS

4

SMOS

AD A150 384 SUMMARY OF METEOROLOGICAL OBSERVATIONS SURFACE (SMOS) NEW RIVER NORTH CAROLINA(U) NAVAL OCEANOGRAPHY COMMAND DETACHMENT ASHEVILLE NC AUG 84 2 of 4

UNCLASSIFIED F/G 4/2 NL



MICROCOPY RESOLUTION TEST CHART
NATIONAL BUREAU OF STANDARDS 1963 A

NAVAL WEATHER SERVICE
DETACHMENT
ASHEVILLE, NC

SURFACE WINDS

PERCENTAGE FREQUENCY OF WIND DIRECTION AND SPEED (FROM HOURLY OBSERVATIONS)

STATION: [illegible] STATION NAME: [illegible] YEARS: 73-[illegible] MONTH: MAY

CLASS: ALL WEATHER HOURS (LST): 19

CONDITION:

SPEED (KNTS) DIR.	1 - 3	4 - 6	7 - 10	11 - 16	17 - 21	22 - 27	28 - 33	34 - 40	41 - 47	48 - 55	≥56	%	MEAN WIND SPEED
N	[illegible]	[illegible]	[illegible]	.6								[illegible]	[illegible]
NNE	[illegible]	[illegible]	[illegible]									[illegible]	[illegible]
NE	[illegible]	[illegible]	[illegible]									[illegible]	[illegible]
ENE	[illegible]	[illegible]	[illegible]									[illegible]	[illegible]
E	[illegible]	[illegible]	[illegible]	[illegible]	[illegible]							[illegible]	[illegible]
ESE	[illegible]	[illegible]	[illegible]									[illegible]	[illegible]
SE	[illegible]	[illegible]	[illegible]	[illegible]								[illegible]	[illegible]
SSE	[illegible]	[illegible]	[illegible]									[illegible]	[illegible]
S	[illegible]	[illegible]	[illegible]	[illegible]								[illegible]	[illegible]
SSW	[illegible]	[illegible]	[illegible]	[illegible]								[illegible]	[illegible]
SW	[illegible]	[illegible]	[illegible]									[illegible]	[illegible]
WSW	[illegible]	[illegible]				[illegible]						[illegible]	[illegible]
W	[illegible]	[illegible]	[illegible]									[illegible]	[illegible]
WNW	[illegible]	[illegible]	[illegible]									[illegible]	[illegible]
NW	[illegible]	[illegible]										[illegible]	[illegible]
NNW	[illegible]	[illegible]										[illegible]	[illegible]
VARBL													
CALM												[illegible]	
	[illegible]	[illegible]	[illegible]	[illegible]	[illegible]	[illegible]						[illegible]	[illegible]

TOTAL NUMBER OF OBSERVATIONS [illegible]

SMOS

NAVAL WEATHER SERVICE
DETACHMENT
ASHEVILLE, NC

SURFACE WINDS

PERCENTAGE FREQUENCY OF WIND *DIRECTION AND SPEED* (FROM HOURLY OBSERVATIONS)

STATION	STATION NAME	YEARS	MONTH
[illegible]	[illegible], NC	73-[illegible]	MAY

CLASS: ALL WEATHER

HOURS (LST): 22

CONDITION:

SPEED (KNTS) DIR.	1 - 3	4 - 6	7 - 10	11 - 16	17 - 21	22 - 27	28 - 33	34 - 40	41 - 47	48 - 55	≥ 56	%	MEAN WIND SPEED
N	[illegible]	[illegible]	[illegible]									[illegible]	[illegible]
NNE	[illegible]	[illegible]	[illegible]	[illegible]								[illegible]	[illegible]
NE	[illegible]	[illegible]	[illegible]	[illegible]								[illegible]	[illegible]
ENE	[illegible]	[illegible]	[illegible]									[illegible]	[illegible]
E	[illegible]	[illegible]	[illegible]									[illegible]	[illegible]
ESE	[illegible]	[illegible]	[illegible]									[illegible]	[illegible]
SE	[illegible]	[illegible]	[illegible]	[illegible]								[illegible]	[illegible]
SSE	[illegible]	[illegible]	[illegible]	[illegible]								[illegible]	[illegible]
S	[illegible]	[illegible]	[illegible]									[illegible]	[illegible]
SSW	[illegible]	[illegible]	[illegible]	[illegible]								[illegible]	[illegible]
SW	[illegible]	[illegible]	[illegible]	[illegible]								[illegible]	[illegible]
WSW	[illegible]	[illegible]	[illegible]									[illegible]	[illegible]
W	[illegible]	[illegible]	[illegible]									[illegible]	[illegible]
WNW	[illegible]	[illegible]										[illegible]	[illegible]
NW	[illegible]			[illegible]								[illegible]	[illegible]
NNW	[illegible]	[illegible]										[illegible]	[illegible]
VARBL													
CALM												[illegible]	
	[illegible]	[illegible]	[illegible]	[illegible]								[illegible]	[illegible]

TOTAL NUMBER OF OBSERVATIONS [illegible]

SMOS

NAVAL WEATHER SERVICE
DETACHMENT
ASHEVILLE, NC

SURFACE WINDS

PERCENTAGE FREQUENCY OF WIND DIRECTION AND SPEED (FROM HOURLY OBSERVATIONS)

STATION: [illegible] STATION NAME: [illegible] YEARS: 73-[illegible] MONTH: MAY

CLASS: ALL WEATHER HOURS (LST): ALL

CONDITION:

SPEED (KNTS) DIR.	1 - 3	4 - 6	7 - 10	11 - 16	17 - 21	22 - 27	28 - 33	34 - 40	41 - 47	48 - 55	≥56	%	MEAN WIND SPEED
N	[illegible]	[illegible]	[illegible]	[illegible]								[illegible]	[illegible]
NNE	[illegible]	[illegible]	[illegible]	[illegible]								[illegible]	[illegible]
NE	[illegible]	[illegible]	[illegible]	[illegible]								[illegible]	[illegible]
ENE	[illegible]	[illegible]	[illegible]	[illegible]								[illegible]	[illegible]
E	[illegible]	[illegible]	[illegible]	[illegible]	[illegible]							[illegible]	[illegible]
ESE	[illegible]	[illegible]	[illegible]	[illegible]	[illegible]							[illegible]	[illegible]
SE	[illegible]	[illegible]	[illegible]	[illegible]								[illegible]	[illegible]
SSE	[illegible]	[illegible]	[illegible]	[illegible]								[illegible]	[illegible]
S	[illegible]	[illegible]	[illegible]	[illegible]	[illegible]							[illegible]	[illegible]
SSW	[illegible]	[illegible]	[illegible]	[illegible]								[illegible]	[illegible]
SW	[illegible]	[illegible]	[illegible]	[illegible]								[illegible]	[illegible]
WSW	[illegible]	[illegible]	[illegible]	[illegible]		[illegible]						[illegible]	[illegible]
W	[illegible]	[illegible]	[illegible]	[illegible]								[illegible]	[illegible]
WNW	[illegible]	[illegible]	[illegible]	[illegible]								[illegible]	[illegible]
NW	[illegible]	[illegible]	[illegible]	[illegible]								[illegible]	[illegible]
NNW	[illegible]	[illegible]	[illegible]	[illegible]								[illegible]	[illegible]
VARBL													
CALM												[illegible]	
	[illegible]	[illegible]	[illegible]	[illegible]	[illegible]	[illegible]						[illegible]	[illegible]

TOTAL NUMBER OF OBSERVATIONS 2479

SMOS

NAVAL WEATHER SERVICE
DETACHMENT
ASHEVILLE, NC

SURFACE WINDS

PERCENTAGE FREQUENCY OF WIND DIRECTION AND SPEED (FROM HOURLY OBSERVATIONS)

STATION: [illegible] STATION NAME: [illegible] YEARS: [illegible] MONTH: JUN

CLASS: ALL WEATHER HOURS (LST): [illegible]

CONDITION:

SPEED (KNTS) DIR.	1 - 3	4 - 6	7 - 10	11 - 16	17 - 21	22 - 27	28 - 33	34 - 40	41 - 47	48 - 55	≥56	%	MEAN WIND SPEED
N	[illegible]	[illegible]	[illegible]									[illegible]	[illegible]
NNE	[illegible]	[illegible]	[illegible]	[illegible]								[illegible]	[illegible]
NE	[illegible]	[illegible]	[illegible]									[illegible]	[illegible]
ENE	[illegible]	[illegible]	[illegible]									[illegible]	[illegible]
E	[illegible]	[illegible]	[illegible]	[illegible]								[illegible]	[illegible]
ESE	[illegible]	[illegible]										[illegible]	[illegible]
SE	[illegible]	[illegible]										[illegible]	[illegible]
SSE	[illegible]		[illegible]									[illegible]	[illegible]
S	[illegible]	[illegible]	[illegible]									[illegible]	[illegible]
SSW	[illegible]	[illegible]	[illegible]									[illegible]	[illegible]
SW	[illegible]	[illegible]	[illegible]									[illegible]	[illegible]
WSW	[illegible]	[illegible]	[illegible]	[illegible]								[illegible]	[illegible]
W	[illegible]	[illegible]	[illegible]									[illegible]	[illegible]
WNW	[illegible]	[illegible]	[illegible]									[illegible]	[illegible]
NW	[illegible]	[illegible]										[illegible]	[illegible]
NNW	[illegible]	[illegible]	[illegible]	[illegible]								[illegible]	[illegible]
VARBL													
CALM												[illegible]	
	[illegible]	[illegible]	[illegible]	[illegible]								[illegible]	[illegible]

TOTAL NUMBER OF OBSERVATIONS [illegible]

SMOS

NAVAL WEATHER SERVICE
DETACHMENT
ASHEVILLE, NC

SURFACE WINDS

PERCENTAGE FREQUENCY OF WIND DIRECTION AND SPEED (FROM HOURLY OBSERVATIONS)

STATION	STATION NAME	YEARS	MONTH
[illegible]	[illegible] RIVER, NC	73-[illegible]	JUN

CLASS: ALL WEATHER

HOURS (L S T): 24

CONDITION:

SPEED (KNTS) DIR.	1 - 3	4 - 6	7 - 10	11 - 16	17 - 21	22 - 27	28 - 33	34 - 40	41 - 47	48 - 55	≥56	%	MEAN WIND SPEED
N	[illegible]	[illegible]	[illegible]									6.3	4.6
NNE	[illegible]	[illegible]	[illegible]									5.[illegible]	4.6
NE	[illegible]	[illegible]	[illegible]									4.[illegible]	4.8
ENE	[illegible]	[illegible]	[illegible]									3.7	4.4
E	[illegible]	[illegible]	[illegible]									2.7	4.[illegible]
ESE		[illegible]										[illegible]	[illegible]
SE		[illegible]										[illegible]	4.[illegible]
SSE	[illegible]		[illegible]									1.[illegible]	3.7
S	[illegible]	1.[illegible]										3.7	3.1
SSW	[illegible]	3.[illegible]	1.[illegible]									7.3	4.2
SW	[illegible]	5.7	1.7									17.[illegible]	4.[illegible]
WSW	[illegible]	[illegible]	[illegible]									[illegible]	[illegible]
W	[illegible]	[illegible]	[illegible]									7.[illegible]	3.5
WNW	1.[illegible]	1.[illegible]										[illegible]	3.5
NW	1.[illegible]	[illegible]	[illegible]									[illegible]	3.4
NNW	1.[illegible]	1.[illegible]	1.7									4.[illegible]	[illegible]
VARBL													
CALM												[illegible]	
	[illegible]	[illegible]	[illegible]									[illegible]	[illegible]

TOTAL NUMBER OF OBSERVATIONS [illegible]

SMOS

RUS GPO 1984 741 148 201

NAVAL WEATHER SERVICE
DETACHMENT
ASHEVILLE, NC

SURFACE WINDS

PERCENTAGE FREQUENCY OF WIND DIRECTION AND SPEED (FROM HOURLY OBSERVATIONS)

STATION: [illegible] STATION NAME: [illegible] YEARS: 73-82 MONTH: JUL

CLASS: ALL WEATHER HOURS (LST): [illegible]

CONDITION:

SPEED (KNTS) DIR.	1 - 3	4 - 6	7 - 10	11 - 16	17 - 21	22 - 27	28 - 33	34 - 40	41 - 47	48 - 55	≥56	%	MEAN WIND SPEED
N	[illegible]	[illegible]	[illegible]									9.[illegible]	5.4
NNE	[illegible]	[illegible]	[illegible]	.3								7.[illegible]	[illegible]
NE	[illegible]	[illegible]	.[illegible]									5.3	3.7
ENE	[illegible]	[illegible]	[illegible]									4.7	4.6
E	[illegible]	[illegible]	.7	.7								4.[illegible]	5.[illegible]
ESE	.7	.[illegible]										1.3	3.5
SE	.7	.[illegible]	.[illegible]									1.7	4.7
SSE	.7	.7	.7									1.3	4.3
S	[illegible]	[illegible]	.7									3.[illegible]	4.1
SSW	[illegible]	[illegible]	[illegible]									7.[illegible]	[illegible]
SW	[illegible]	[illegible]	[illegible]									8.[illegible]	4.7
WSW	[illegible]	[illegible]	[illegible]									11.[illegible]	5.0
W	[illegible]	[illegible]	[illegible]									12.3	4.9
WNW	[illegible]	[illegible]	.7									4.7	4.6
NW	[illegible]	[illegible]	.[illegible]									4.7	3.4
NNW	.7	[illegible]	.7									3.7	[illegible]
VARBL													
CALM												11.7	
	[illegible]	73.7	[illegible]	.7								[illegible]	4.[illegible]

TOTAL NUMBER OF OBSERVATIONS [illegible]

SMOS

NAVAL WEATHER SERVICE
DETACHMENT
ASHEVILLE, NC

SURFACE WINDS

PERCENTAGE FREQUENCY OF WIND DIRECTION AND SPEED (FROM HOURLY OBSERVATIONS)

STATION [illegible] STATION NAME [illegible] YEARS [illegible] MONTH [illegible]

ALL WEATHER
CLASS [illegible] HOURS [illegible]

CONDITION

SPEED (KNTS) DIR.	1 - 3	4 - 6	7 - 10	11 - 16	17 - 21	22 - 27	28 - 33	34 - 40	41 - 47	48 - 55	≥56	%	MEAN WIND SPEED
N	[illegible]	[illegible]	[illegible]									[illegible]	[illegible]
NNE	[illegible]	[illegible]	[illegible]	[illegible]								[illegible]	[illegible]
NE	[illegible]	[illegible]	[illegible]	[illegible]								[illegible]	[illegible]
ENE	[illegible]	[illegible]	[illegible]									[illegible]	[illegible]
E	[illegible]	[illegible]	[illegible]	[illegible]								[illegible]	[illegible]
ESE	[illegible]	[illegible]	[illegible]	[illegible]								[illegible]	[illegible]
SE	[illegible]	[illegible]	[illegible]									[illegible]	[illegible]
SSE	[illegible]	[illegible]	[illegible]									[illegible]	[illegible]
S	[illegible]	[illegible]	[illegible]	[illegible]								[illegible]	[illegible]
SSW	[illegible]	[illegible]	[illegible]	[illegible]								[illegible]	[illegible]
SW	[illegible]	[illegible]	[illegible]	[illegible]								[illegible]	[illegible]
WSW	[illegible]	[illegible]	[illegible]									[illegible]	[illegible]
W	[illegible]	[illegible]	[illegible]	[illegible]								[illegible]	[illegible]
WNW	[illegible]	[illegible]	[illegible]	[illegible]								[illegible]	[illegible]
NW	[illegible]	[illegible]	[illegible]									[illegible]	[illegible]
NNW	[illegible]	[illegible]	[illegible]									[illegible]	[illegible]
VARBL													
CALM												[illegible]	
	[illegible]	[illegible]	[illegible]	[illegible]								[illegible]	[illegible]

TOTAL NUMBER OF OBSERVATIONS [illegible]

SMOS

NAVAL WEATHER SERVICE
DETACHMENT
ASHEVILLE, NC

SURFACE WINDS

PERCENTAGE FREQUENCY OF WIND DIRECTION AND SPEED (FROM HOURLY OBSERVATIONS)

STATION [illegible] STATION NAME [illegible] YEARS 73-[illegible] MONTH [illegible]

CLASS ALL WEATHER HOURS (LST) 1[illegible]

CONDITION

SPEED (KNTS) DIR.	1 - 3	4 - 6	7 - 10	11 - 16	17 - 21	22 - 27	28 - 33	34 - 40	41 - 47	48 - 55	≥56	%	MEAN WIND SPEED
N	[illegible]	[illegible]	[illegible]									4.7	[illegible]
NNE	[illegible]	[illegible]	[illegible]	[illegible]								4.7	[illegible]
NE	[illegible]	[illegible]	[illegible]	[illegible]								[illegible]	[illegible]
ENE	[illegible]	[illegible]	[illegible]	[illegible]	[illegible]							[illegible]	[illegible]
E	[illegible]	[illegible]	[illegible]	[illegible]	[illegible]							[illegible]	[illegible]
ESE	[illegible]	[illegible]	[illegible]	[illegible]								[illegible]	[illegible]
SE	[illegible]	[illegible]	[illegible]	[illegible]								[illegible]	[illegible]
SSE	[illegible]	[illegible]	[illegible]	[illegible]	[illegible]							[illegible]	[illegible]
S	[illegible]	[illegible]	[illegible]	[illegible]								[illegible]	[illegible]
SSW	[illegible]	[illegible]	[illegible]									[illegible]	[illegible]
SW	[illegible]	[illegible]	[illegible]	[illegible]								[illegible]	[illegible]
WSW	[illegible]	[illegible]	[illegible]	[illegible]								[illegible]	[illegible]
W	[illegible]	[illegible]	[illegible]	[illegible]								12.7	[illegible]
WNW	[illegible]	[illegible]	[illegible]									[illegible]	[illegible]
NW	[illegible]	[illegible]	[illegible]	[illegible]								[illegible]	[illegible]
NNW		[illegible]	[illegible]									[illegible]	[illegible]
VARBL													
CALM												1.7	
	[illegible]	41.7	[illegible]	[illegible]	[illegible]							[illegible]	[illegible]

TOTAL NUMBER OF OBSERVATIONS [illegible]

SMOS

NAVAL WEATHER SERVICE
DETACHMENT
ASHEVILLE, NC

SURFACE WINDS

PERCENTAGE FREQUENCY OF WIND DIRECTION AND SPEED (FROM HOURLY OBSERVATIONS)

STATION [illegible] STATION NAME [illegible] YEARS [illegible] MONTH [illegible]

CLASS [illegible] HOURS L S T [illegible]

CONDITION [illegible]

SPEED (KNTS) DIR.	1 - 3	4 - 6	7 - 10	11 - 16	17 - 21	22 - 27	28 - 33	34 - 40	41 - 47	48 - 55	≥56	%	MEAN WIND SPEED
N	[illegible]	[illegible]	[illegible]	[illegible]								[illegible]	[illegible]
NNE	[illegible]	[illegible]	[illegible]									[illegible]	[illegible]
NE		[illegible]	[illegible]	[illegible]								[illegible]	[illegible]
ENE	[illegible]	[illegible]	[illegible]	[illegible]								[illegible]	[illegible]
E	[illegible]	[illegible]	[illegible]		[illegible]							[illegible]	[illegible]
ESE	[illegible]	[illegible]	[illegible]	[illegible]								[illegible]	[illegible]
SE	[illegible]	[illegible]	[illegible]									[illegible]	[illegible]
SSE		[illegible]	[illegible]	[illegible]								[illegible]	[illegible]
S	[illegible]	[illegible]	[illegible]	[illegible]								[illegible]	[illegible]
SSW		[illegible]	[illegible]	[illegible]								[illegible]	[illegible]
SW	[illegible]	[illegible]	[illegible]	[illegible]								[illegible]	[illegible]
WSW	[illegible]	[illegible]	[illegible]	[illegible]								[illegible]	[illegible]
W	[illegible]	[illegible]	[illegible]	[illegible]								[illegible]	[illegible]
WNW	[illegible]	[illegible]	[illegible]	[illegible]								[illegible]	[illegible]
NW		[illegible]	[illegible]	[illegible]								[illegible]	[illegible]
NNW	[illegible]	[illegible]	[illegible]	[illegible]								[illegible]	[illegible]
VARBL													
CALM												[illegible]	
	[illegible]	[illegible]	[illegible]	[illegible]	[illegible]							[illegible]	[illegible]

TOTAL NUMBER OF OBSERVATIONS [illegible]

SMOS

NAVAL WEATHER SERVICE
DETACHMENT
ASHEVILLE, NC

SURFACE WINDS

PERCENTAGE FREQUENCY OF WIND DIRECTION AND SPEED (FROM HOURLY OBSERVATIONS)

STATION _____ STATION NAME _____ YEARS _____ MONTH _____

CLASS _____ HOURS (LST) _____

CONDITION _____

SPEED (KNTS) DIR.	1 - 3	4 - 6	7 - 10	11 - 16	17 - 21	22 - 27	28 - 33	34 - 40	41 - 47	48 - 55	≥ 56	%	MEAN WIND SPEED
N													
NNE													
NE													
ENE													
E													
ESE													
SE													
SSE													
S													
SSW													
SW													
WSW													
W													
WNW													
NW													
NNW													
VARBL													
CALM													

TOTAL NUMBER OF OBSERVATIONS _____

SMOS

NAVAL WEATHER SERVICE
DETACHMENT
ASHEVILLE, NC

SURFACE WINDS

PERCENTAGE FREQUENCY OF WIND DIRECTION AND SPEED (FROM HOURLY OBSERVATIONS)

STATION _____ STATION NAME _____ YEARS _____ MONTH _____

ALL WEATHER
CLASS

HOURS L.S.T.

CONDITION

SPEED (KNTS) DIR.	1 - 3	4 - 6	7 - 10	11 - 16	17 - 21	22 - 27	28 - 33	34 - 40	41 - 47	48 - 55	≥56	%	MEAN WIND SPEED
N													
NNE													
NE													
ENE													
E													
ESE													
SE													
SSE													
S													
SSW													
SW													
WSW													
W													
WNW													
NW													
NNW													
VARBL													
CALM													

TOTAL NUMBER OF OBSERVATIONS _____

SMOS

NAVAL WEATHER SERVICE
DETACHMENT
ASHEVILLE, NC

SURFACE WINDS

PERCENTAGE FREQUENCY OF WIND DIRECTION AND SPEED (FROM HOURLY OBSERVATIONS)

STATION _____ STATION NAME _____ YEARS _____ MONTH _____

CLASS _____ HOURS (LST) _____

CONDITION _____

SPEED (KNTS) DIR.	1 - 3	4 - 6	7 - 10	11 - 16	17 - 21	22 - 27	28 - 33	34 - 40	41 - 47	48 - 55	≥56	%	MEAN WIND SPEED
N													
NNE													
NE													
ENE													
E													
ESE													
SE													
SSE													
S													
SSW													
SW													
WSW													
W													
WNW													
NW													
NNW													
VARBL													
CALM													

TOTAL NUMBER OF OBSERVATIONS _____

SMOS

NAVAL WEATHER SERVICE
DETACHMENT
ASHEVILLE, NC

SURFACE WINDS

PERCENTAGE FREQUENCY OF WIND DIRECTION AND SPEED (FROM HOURLY OBSERVATIONS)

STATION _____ STATION NAME _____ YEARS _____ MONTH _____

CLASS _____ HOURS _____

CONDITION _____

SPEED (KNTS) DIR.	1 - 3	4 - 6	7 - 10	11 - 16	17 - 21	22 - 27	28 - 33	34 - 40	41 - 47	48 - 55	≥56	%	MEAN WIND SPEED
N	[illegible]	[illegible]										[illegible]	[illegible]
NNE	[illegible]	[illegible]										[illegible]	[illegible]
NE	[illegible]											[illegible]	[illegible]
ENE	[illegible]	[illegible]										[illegible]	[illegible]
E	[illegible]	[illegible]										[illegible]	[illegible]
ESE	[illegible]	[illegible]										[illegible]	[illegible]
SE	[illegible]	[illegible]										[illegible]	[illegible]
SSE	[illegible]											[illegible]	[illegible]
S	[illegible]	[illegible]	[illegible]									[illegible]	[illegible]
SSW	[illegible]	[illegible]	[illegible]									[illegible]	[illegible]
SW	[illegible]	[illegible]	[illegible]									[illegible]	[illegible]
WSW	[illegible]	[illegible]	[illegible]									[illegible]	[illegible]
W	[illegible]	[illegible]										[illegible]	[illegible]
WNW	[illegible]	[illegible]										[illegible]	[illegible]
NW	[illegible]											[illegible]	[illegible]
NNW	[illegible]	[illegible]	[illegible]	[illegible]								[illegible]	[illegible]
VARBL													
CALM												[illegible]	
	[illegible]	[illegible]	[illegible]	[illegible]								[illegible]	[illegible]

TOTAL NUMBER OF OBSERVATIONS _____

SMOS

NAVAL WEATHER SERVICE
DETACHMENT
ASHEVILLE, NC

SURFACE WINDS

PERCENTAGE FREQUENCY OF WIND DIRECTION AND SPEED (FROM HOURLY OBSERVATIONS)

STATION [illegible] STATION NAME [illegible] YEARS [illegible] MONTH [illegible]

CLASS [illegible]

HOURS [illegible]

CONDITION

SPEED (KNTS) DIR.	1 - 3	4 - 6	7 - 10	11 - 16	17 - 21	22 - 27	28 - 33	34 - 40	41 - 47	48 - 55	≥56	%	MEAN WIND SPEED
N	[illegible]	[illegible]										[illegible]	[illegible]
NNE	[illegible]	[illegible]	[illegible]									[illegible]	[illegible]
NE	[illegible]	[illegible]										[illegible]	[illegible]
ENE	[illegible]	[illegible]	[illegible]									[illegible]	[illegible]
E		[illegible]	[illegible]									[illegible]	[illegible]
ESE	[illegible]	[illegible]										[illegible]	[illegible]
SE													
SSE	[illegible]	[illegible]										[illegible]	[illegible]
S	[illegible]	[illegible]										[illegible]	[illegible]
SSW	[illegible]	[illegible]	[illegible]									[illegible]	[illegible]
SW	[illegible]	[illegible]										[illegible]	[illegible]
WSW	[illegible]	[illegible]	[illegible]									[illegible]	[illegible]
W	[illegible]	[illegible]										[illegible]	[illegible]
WNW	[illegible]	[illegible]										[illegible]	[illegible]
NW	[illegible]											[illegible]	[illegible]
NNW	[illegible]	[illegible]	[illegible]									[illegible]	[illegible]
VARBL													
CALM												[illegible]	
	[illegible]	[illegible]	[illegible]									[illegible]	[illegible]

TOTAL NUMBER OF OBSERVATIONS [illegible]

4

SMOS

NAVAL WEATHER SERVICE
DETACHMENT
ASHEVILLE, NC

SURFACE WINDS

PERCENTAGE FREQUENCY OF WIND DIRECTION AND SPEED (FROM HOURLY OBSERVATIONS)

STATION [illegible] STATION NAME [illegible] YEARS [illegible] MONTH

CLASS [illegible] HOURS (LST)

CONDITION

SPEED (KNTS) DIR.	1 - 3	4 - 6	7 - 10	11 - 16	17 - 21	22 - 27	28 - 33	34 - 40	41 - 47	48 - 55	≥56	%	MEAN WIND SPEED
N	[illegible]	[illegible]	[illegible]									[illegible]	[illegible]
NNE	[illegible]	[illegible]	[illegible]									[illegible]	[illegible]
NE	[illegible]	[illegible]	[illegible]									[illegible]	[illegible]
ENE	[illegible]	[illegible]										[illegible]	[illegible]
E	[illegible]	[illegible]	[illegible]									[illegible]	[illegible]
ESE	[illegible]	[illegible]										[illegible]	[illegible]
SE	[illegible]	[illegible]										[illegible]	[illegible]
SSE	[illegible]	[illegible]										[illegible]	[illegible]
S	[illegible]	[illegible]										[illegible]	[illegible]
SSW	[illegible]	[illegible]	[illegible]									[illegible]	[illegible]
SW	[illegible]	[illegible]	[illegible]									[illegible]	[illegible]
WSW	[illegible]	[illegible]	[illegible]									[illegible]	[illegible]
W	[illegible]	[illegible]	[illegible]									[illegible]	[illegible]
WNW	[illegible]	[illegible]										[illegible]	[illegible]
NW	[illegible]	[illegible]										[illegible]	[illegible]
NNW	[illegible]	[illegible]	[illegible]									[illegible]	[illegible]
VARBL													
CALM												[illegible]	
	[illegible]	[illegible]	[illegible]									[illegible]	[illegible]

TOTAL NUMBER OF OBSERVATIONS [illegible]

SMOS

NAVAL WEATHER SERVICE
DETACHMENT
ASHEVILLE, NC

SURFACE WINDS

PERCENTAGE FREQUENCY OF WIND DIRECTION AND SPEED (FROM HOURLY OBSERVATIONS)

STATION _____ STATION NAME _____ YEARS _____ MONTH _____

CLASS _____ HOURS LST _____

CONDITION _____

SPEED (KNTS) DIR.	1 - 3	4 - 6	7 - 10	11 - 16	17 - 21	22 - 27	28 - 33	34 - 40	41 - 47	48 - 55	≥56	∑	MEAN WIND SPEED
N	[illegible]	[illegible]	[illegible]									[illegible]	[illegible]
NNE	[illegible]	[illegible]	[illegible]	[illegible]								[illegible]	[illegible]
NE	[illegible]	[illegible]	[illegible]									[illegible]	[illegible]
ENE	[illegible]	[illegible]	[illegible]									[illegible]	[illegible]
E	[illegible]	[illegible]	[illegible]									[illegible]	[illegible]
ESE	[illegible]	[illegible]	[illegible]									[illegible]	[illegible]
SE	[illegible]	[illegible]										[illegible]	[illegible]
SSE	[illegible]	[illegible]	[illegible]									[illegible]	[illegible]
S	[illegible]	[illegible]	[illegible]									[illegible]	[illegible]
SSW	[illegible]	[illegible]	[illegible]									[illegible]	[illegible]
SW	[illegible]	[illegible]	[illegible]	[illegible]								[illegible]	[illegible]
WSW	[illegible]	[illegible]	[illegible]	[illegible]								[illegible]	[illegible]
W	[illegible]	[illegible]	[illegible]									[illegible]	[illegible]
WNW	[illegible]	[illegible]	[illegible]									[illegible]	[illegible]
NW	[illegible]	[illegible]	[illegible]									[illegible]	[illegible]
NNW	[illegible]	[illegible]	[illegible]									[illegible]	[illegible]
VARBL													
CALM												[illegible]	
	[illegible]	[illegible]	[illegible]	[illegible]								[illegible]	[illegible]

TOTAL NUMBER OF OBSERVATIONS _____

SMOS

NAVAL WEATHER SERVICE
DETACHMENT
ASHEVILLE, NC

SURFACE WINDS

PERCENTAGE FREQUENCY OF WIND DIRECTION AND SPEED (FROM HOURLY OBSERVATIONS)

STATION: [illegible] STATION NAME: [illegible] YEARS: 77 - [illegible] MONTH: JUL

CLASS: ALL WEATHER HOURS (L S T): [illegible]

CONDITION:

SPEED (KNTS) DIR.	1 - 3	4 - 6	7 - 10	11 - 16	17 - 21	22 - 27	28 - 33	34 - 40	41 - 47	48 - 55	≥56	%	MEAN WIND SPEED
N	[illegible]	[illegible]	[illegible]									[illegible]	[illegible]
NNE	[illegible]	[illegible]	[illegible]									[illegible]	[illegible]
NE	[illegible]	[illegible]	[illegible]									[illegible]	[illegible]
ENE	[illegible]	[illegible]	[illegible]									[illegible]	[illegible]
E	[illegible]	[illegible]	[illegible]									[illegible]	[illegible]
ESE	[illegible]	[illegible]	[illegible]									[illegible]	[illegible]
SE	[illegible]	[illegible]										[illegible]	[illegible]
SSE	[illegible]	[illegible]	[illegible]	[illegible]								[illegible]	[illegible]
S	[illegible]	[illegible]	[illegible]									[illegible]	[illegible]
SSW	[illegible]	[illegible]	[illegible]	[illegible]								[illegible]	[illegible]
SW	[illegible]	[illegible]	[illegible]									[illegible]	[illegible]
WSW	[illegible]	[illegible]	[illegible]	[illegible]								[illegible]	[illegible]
W	[illegible]	[illegible]	[illegible]	[illegible]								[illegible]	[illegible]
WNW	[illegible]	[illegible]	[illegible]									[illegible]	[illegible]
NW		[illegible]										[illegible]	[illegible]
NNW	[illegible]	[illegible]										[illegible]	[illegible]
VARBL													
CALM												[illegible]	
	[illegible]	[illegible]	[illegible]	[illegible]								[illegible]	[illegible]

TOTAL NUMBER OF OBSERVATIONS [illegible]

SMOS

NAVAL WEATHER SERVICE
DETACHMENT
ASHEVILLE, NC

SURFACE WINDS

PERCENTAGE FREQUENCY OF WIND DIRECTION AND SPEED (FROM HOURLY OBSERVATIONS)

STATION [illegible] STATION NAME [illegible] YEARS [illegible] MONTH

CLASS [illegible] HOURS (LST)

CONDITION

SPEED (KNTS) DIR.	1 - 3	4 - 6	7 - 10	11 - 16	17 - 21	22 - 27	28 - 33	34 - 40	41 - 47	48 - 55	≥56	%	MEAN WIND SPEED
N	[illegible]	[illegible]	[illegible]									[illegible]	[illegible]
NNE		[illegible]	[illegible]	[illegible]								[illegible]	[illegible]
NE	[illegible]	[illegible]										[illegible]	[illegible]
ENE		[illegible]	[illegible]									[illegible]	[illegible]
E	[illegible]	[illegible]	[illegible]									[illegible]	[illegible]
ESE	[illegible]	[illegible]	[illegible]									[illegible]	[illegible]
SE	[illegible]	[illegible]	[illegible]									[illegible]	[illegible]
SSE	[illegible]	[illegible]	[illegible]									[illegible]	[illegible]
S	[illegible]	[illegible]	[illegible]	[illegible]								[illegible]	[illegible]
SSW	[illegible]	[illegible]	[illegible]	[illegible]								[illegible]	[illegible]
SW	[illegible]	[illegible]	[illegible]									[illegible]	[illegible]
WSW	[illegible]	[illegible]	[illegible]	[illegible]								[illegible]	[illegible]
W	[illegible]	[illegible]	[illegible]	[illegible]								[illegible]	[illegible]
WNW	[illegible]	[illegible]	[illegible]									[illegible]	[illegible]
NW		[illegible]										[illegible]	[illegible]
NNW	[illegible]		[illegible]									[illegible]	[illegible]
VARBL													
CALM												[illegible]	
	[illegible]	[illegible]	[illegible]	[illegible]								[illegible]	[illegible]

TOTAL NUMBER OF OBSERVATIONS [illegible]

SMOS

NAVAL WEATHER SERVICE
DETACHMENT
ASHEVILLE, NC

SURFACE WINDS

PERCENTAGE FREQUENCY OF WIND DIRECTION AND SPEED (FROM HOURLY OBSERVATIONS)

STATION | STATION NAME | YEARS | MONTH

ALL WEATHER
CLASS

HOURS - L S T

CONDITION

SPEED (KNTS) DIR.	1 - 3	4 - 6	7 - 10	11 - 16	17 - 21	22 - 27	28 - 33	34 - 40	41 - 47	48 - 55	≥56	%	MEAN WIND SPEED
N	[illegible]	[illegible]										[illegible]	[illegible]
NNE	[illegible]	[illegible]	[illegible]									[illegible]	[illegible]
NE	[illegible]	[illegible]										[illegible]	[illegible]
ENE	[illegible]	[illegible]		[illegible]								[illegible]	[illegible]
E	[illegible]	[illegible]	[illegible]	[illegible]								[illegible]	[illegible]
ESE		[illegible]										[illegible]	[illegible]
SE	[illegible]	[illegible]	[illegible]									[illegible]	[illegible]
SSE	[illegible]	[illegible]	[illegible]									[illegible]	[illegible]
S	[illegible]	[illegible]	[illegible]	[illegible]								[illegible]	[illegible]
SSW	[illegible]	[illegible]	[illegible]									[illegible]	[illegible]
SW	[illegible]	[illegible]	[illegible]	[illegible]								[illegible]	[illegible]
WSW	[illegible]	[illegible]	[illegible]									[illegible]	[illegible]
W	[illegible]	[illegible]										[illegible]	[illegible]
WNW	[illegible]	[illegible]	[illegible]									[illegible]	[illegible]
NW	[illegible]	[illegible]	[illegible]	[illegible]								[illegible]	[illegible]
NNW		[illegible]	[illegible]									[illegible]	[illegible]
VARBL													
CALM												[illegible]	
	[illegible]	[illegible]	[illegible]	[illegible]								[illegible]	[illegible]

TOTAL NUMBER OF OBSERVATIONS [illegible]

SMOS

NAVAL WEATHER SERVICE
DETACHMENT
ASHEVILLE, NC

SURFACE WINDS

PERCENTAGE FREQUENCY OF WIND DIRECTION AND SPEED (FROM HOURLY OBSERVATIONS)

STATION _____ STATION NAME _____ YEARS _____ MONTH _____

CLASS _____ HOURS (LST) _____

CONDITION _____

SPEED (KNTS) DIR.	1 - 3	4 - 6	7 - 10	11 - 16	17 - 21	22 - 27	28 - 33	34 - 40	41 - 47	48 - 55	≥ 56	%	MEAN WIND SPEED
N													
NNE													
NE													
ENE													
E													
ESE													
SE													
SSE													
S													
SSW													
SW													
WSW													
W													
WNW													
NW													
NNW													
VARBL													
CALM													

TOTAL NUMBER OF OBSERVATIONS _____

SMOS

SURFACE WINDS

PERCENTAGE FREQUENCY OF WIND
DIRECTION AND SPEED
(FROM HOURLY OBSERVATIONS)

STATION _____ STATION NAME _____ YEARS _____ MONTH _____

CLASS _____ HOURS (LST) ALL

CONDITION _____

SPEED (KNTS) DIR.	1 - 3	4 - 6	7 - 10	11 - 16	17 - 21	22 - 27	28 - 33	34 - 40	41 - 47	48 - 55	≥56	%	MEAN WIND SPEED
N	[illegible]	[illegible]	[illegible]									[illegible]	[illegible]
NNE	[illegible]	[illegible]	[illegible]	[illegible]								[illegible]	[illegible]
NE	[illegible]	[illegible]	[illegible]									[illegible]	[illegible]
ENE	[illegible]	[illegible]	[illegible]	[illegible]								[illegible]	[illegible]
E	[illegible]	[illegible]	[illegible]	[illegible]								[illegible]	[illegible]
ESE	[illegible]	[illegible]	[illegible]									[illegible]	[illegible]
SE	[illegible]	[illegible]	[illegible]									[illegible]	[illegible]
SSE	[illegible]	[illegible]	[illegible]	[illegible]								[illegible]	[illegible]
S	[illegible]	[illegible]	[illegible]	[illegible]								[illegible]	[illegible]
SSW	[illegible]	[illegible]	[illegible]	[illegible]								[illegible]	[illegible]
SW	[illegible]	[illegible]	[illegible]	[illegible]								[illegible]	[illegible]
WSW	[illegible]	[illegible]	[illegible]	[illegible]								[illegible]	[illegible]
W	[illegible]	[illegible]	[illegible]	[illegible]								[illegible]	[illegible]
WNW	[illegible]	[illegible]	[illegible]									[illegible]	[illegible]
NW	[illegible]	[illegible]	[illegible]	[illegible]								[illegible]	[illegible]
NNW	[illegible]	[illegible]	[illegible]	[illegible]								[illegible]	[illegible]
VARBL													
CALM												[illegible]	
	[illegible]	[illegible]	[illegible]	[illegible]								[illegible]	[illegible]

TOTAL NUMBER OF OBSERVATIONS 2479

SMOS

NAVAL WEATHER SERVICE
DETACHMENT
ASHEVILLE, NC

SURFACE WINDS

PERCENTAGE FREQUENCY OF WIND DIRECTION AND SPEED (FROM HOURLY OBSERVATIONS)

STATION _____ STATION NAME _____ YEARS _____ MONTH _____

CLASS _____ HOURS (LST) _____

CONDITION _____

SPEED (KNTS) DIR.	1 - 3	4 - 6	7 - 10	11 - 16	17 - 21	22 - 27	28 - 33	34 - 40	41 - 47	48 - 55	≥56	%	MEAN WIND SPEED
N	[illegible]	[illegible]		[illegible]								[illegible]	[illegible]
NNE	[illegible]	[illegible]	[illegible]	[illegible]								[illegible]	[illegible]
NE	[illegible]	[illegible]	[illegible]									[illegible]	[illegible]
ENE	[illegible]											[illegible]	[illegible]
E	[illegible]	[illegible]										[illegible]	[illegible]
ESE	[illegible]	[illegible]	[illegible]									[illegible]	[illegible]
SE	[illegible]											[illegible]	[illegible]
SSE	[illegible]	[illegible]										[illegible]	[illegible]
S	[illegible]	[illegible]										[illegible]	[illegible]
SSW	[illegible]	[illegible]										[illegible]	[illegible]
SW	[illegible]	[illegible]	[illegible]									[illegible]	[illegible]
WSW	[illegible]	[illegible]	[illegible]									[illegible]	[illegible]
W	[illegible]	[illegible]										[illegible]	[illegible]
WNW	[illegible]	[illegible]										[illegible]	[illegible]
NW	[illegible]	[illegible]										[illegible]	[illegible]
NNW	[illegible]	[illegible]	[illegible]									[illegible]	[illegible]
VARBL													
CALM												[illegible]	
	[illegible]	[illegible]	[illegible]	[illegible]								[illegible]	[illegible]

TOTAL NUMBER OF OBSERVATIONS _____

SMOS

NAVAL WEATHER SERVICE
DETACHMENT
ASHEVILLE, NC

SURFACE WINDS

PERCENTAGE FREQUENCY OF WIND DIRECTION AND SPEED (FROM HOURLY OBSERVATIONS)

STATION _____ STATION NAME _____ YEARS _____ MONTH _____

CLASS _____ HOURS (LST) _____

CONDITION _____

SPEED (KNTS) DIR.	1 - 3	4 - 6	7 - 10	11 - 16	17 - 21	22 - 27	28 - 33	34 - 40	41 - 47	48 - 55	≥ 56	%	MEAN WIND SPEED
N													
NNE													
NE													
ENE													
E													
ESE													
SE													
SSE													
S													
SSW													
SW													
WSW													
W													
WNW													
NW													
NNW													
VARBL													
CALM													

TOTAL NUMBER OF OBSERVATIONS _____

SMOS

SURFACE WINDS

NAVAL WEATHER SERVICE
DETACHMENT
ASHEVILLE, N.C.

PERCENTAGE FREQUENCY OF WIND DIRECTION AND SPEED (FROM HOURLY OBSERVATIONS)

STATION _____ STATION NAME _____ YEARS _____ MONTH _____

CLASS _____ HOURS (L.S.T.) _____

CONDITION _____

SPEED (KNTS) DIR.	1 - 3	4 - 6	7 - 10	11 - 16	17 - 21	22 - 27	28 - 33	34 - 40	41 - 47	48 - 55	≥56	%	MEAN WIND SPEED
N													
NNE													
NE													
ENE													
E													
ESE													
SE													
SSE													
S													
SSW													
SW													
WSW													
W													
WNW													
NW													
NNW													
VARBL													
CALM													

TOTAL NUMBER OF OBSERVATIONS _____

SMOS

SURFACE WINDS

PERCENTAGE FREQUENCY OF WIND
DIRECTION AND SPEED
(FROM HOURLY OBSERVATIONS)

STATION _____ STATION NAME _____ YEARS _____ MONTH _____

CLASS _____ HOURS _____

CONDITION _____

SPEED (KNTS) DIR.	1 - 3	4 - 6	7 - 10	11 - 16	17 - 21	22 - 27	28 - 33	34 - 40	41 - 47	48 - 55	≥ 56	%	MEAN WIND SPEED
N													
NNE													
NE													
ENE													
E													
ESE													
SE													
SSE													
S													
SSW													
SW													
WSW													
W													
WNW													
NW													
NNW													
VARBL													
CALM													

TOTAL NUMBER OF OBSERVATIONS _____

SMOS

SURFACE WINDS

PERCENTAGE FREQUENCY OF WIND
DIRECTION AND SPEED
(FROM HOURLY OBSERVATIONS)

STATION _____ STATION NAME _____ YEARS _____ MONTH _____

CLASS _____ HOURS _____

CONDITION _____

SPEED (KNTS) DIR	1 - 3	4 - 6	7 - 10	11 - 16	17 - 21	22 - 27	28 - 33	34 - 40	41 - 47	48 - 55	≥56	%	MEAN WIND SPEED
N													
NNE													
NE													
ENE													
E													
ESE													
SE													
SSE													
S													
SSW													
SW													
WSW													
W													
WNW													
NW													
NNW													
VARBL													
CALM													

TOTAL NUMBER OF OBSERVATIONS

SMOS

SURFACE WINDS

PERCENTAGE FREQUENCY OF WIND DIRECTION AND SPEED (FROM HOURLY OBSERVATIONS)

STATION _____ STATION NAME _____ YEARS _____ MONTH _____

CLASS _____ HOURS _____

CONDITION _____

SPEED (KNTS) DIR.	1 - 3	4 - 6	7 - 10	11 - 16	17 - 21	22 - 27	28 - 33	34 - 40	41 - 47	48 - 55	≥56		MEAN WIND SPEED
N													
NNE													
NE													
ENE													
E													
ESE													
SE													
SSE													
S													
SSW													
SW													
WSW													
W													
WNW													
NW													
NNW													
VARBL													
CALM													

TOTAL NUMBER OF OBSERVATIONS _____

SMOS

NAVAL WEATHER SERVICE
DETACHMENT
ASHEVILLE, NC

SURFACE WINDS

PERCENTAGE FREQUENCY OF WIND DIRECTION AND SPEED (FROM HOURLY OBSERVATIONS)

STATION _____ STATION NAME _____ YEARS _____ MONTH _____

CLASS _____ HOURS (LST) _____

CONDITION _____

SPEED (KNTS) DIR.	1 - 3	4 - 6	7 - 10	11 - 16	17 - 21	22 - 27	28 - 33	34 - 40	41 - 47	48 - 55	≥56	%	MEAN WIND SPEED
N													
NNE													
NE													
ENE													
E													
ESE													
SE													
SSE													
S													
SSW													
SW													
WSW													
W													
WNW													
NW													
NNW													
VARBL													
CALM													

TOTAL NUMBER OF OBSERVATIONS _____

SMOS

NAVAL WEATHER SERVICE
DETACHMENT
ASHEVILLE, NC

SURFACE WINDS

PERCENTAGE FREQUENCY OF WIND DIRECTION AND SPEED (FROM HOURLY OBSERVATIONS)

STATION [illegible] STATION NAME [illegible] YEARS [illegible] MONTH

CLASS [illegible] HOURS (L.S.T.)

CONDITION

SPEED (KNTS) DIR.	1 - 3	4 - 6	7 - 10	11 - 16	17 - 21	22 - 27	28 - 33	34 - 40	41 - 47	48 - 55	≥56	%	MEAN WIND SPEED
N	[illegible]	[illegible]	[illegible]									[illegible]	[illegible]
NNE	[illegible]	[illegible]	[illegible]	[illegible]								[illegible]	[illegible]
NE	[illegible]	[illegible]	[illegible]									[illegible]	[illegible]
ENE	[illegible]	[illegible]										[illegible]	[illegible]
E	[illegible]	[illegible]	[illegible]	[illegible]								[illegible]	[illegible]
ESE	[illegible]	[illegible]	[illegible]									[illegible]	[illegible]
SE	[illegible]	[illegible]										[illegible]	[illegible]
SSE	[illegible]	[illegible]										[illegible]	[illegible]
S	[illegible]	[illegible]										[illegible]	[illegible]
SSW	[illegible]	[illegible]	[illegible]									[illegible]	[illegible]
SW	[illegible]	[illegible]	[illegible]									[illegible]	[illegible]
WSW	[illegible]	[illegible]	[illegible]									[illegible]	[illegible]
W	[illegible]	[illegible]	[illegible]									[illegible]	[illegible]
WNW		[illegible]	[illegible]	[illegible]								[illegible]	[illegible]
NW		[illegible]										[illegible]	[illegible]
NNW	[illegible]	[illegible]										[illegible]	[illegible]
VARBL													
CALM												[illegible]	
	[illegible]	[illegible]	[illegible]	[illegible]								[illegible]	[illegible]

TOTAL NUMBER OF OBSERVATIONS 312

SMOS

NAVAL WEATHER SERVICE
DETACHMENT
ASHEVILLE, NC

SURFACE WINDS

PERCENTAGE FREQUENCY OF WIND DIRECTION AND SPEED (FROM HOURLY OBSERVATIONS)

STATION _____ STATION NAME _____ YEARS _____ MONTH _____

CLASS _____ HOURS (LST) _____

CONDITION _____

SPEED (KNTS) DIR.	1 - 3	4 - 6	7 - 10	11 - 16	17 - 21	22 - 27	28 - 33	34 - 40	41 - 47	48 - 55	≥56	%	MEAN WIND SPEED
N													
NNE													
NE													
ENE													
E													
ESE													
SE													
SSE													
S													
SSW													
SW													
WSW													
W													
WNW													
NW													
NNW													
VARBL													
CALM													

TOTAL NUMBER OF OBSERVATIONS _____

SMOS

SURFACE WINDS

PERCENTAGE FREQUENCY OF WIND DIRECTION AND SPEED (FROM HOURLY OBSERVATIONS)

STATION _____ STATION NAME _____ YEARS _____ MONTH _____

CLASS _____ HOURS _____

CONDITION _____

SPEED (KNTS) DIR.	1 - 3	4 - 6	7 - 10	11 - 16	17 - 21	22 - 27	28 - 33	34 - 40	41 - 47	48 - 55	≥ 56	%	MEAN WIND SPEED
N													
NNE													
NE													
ENE													
E													
ESE													
SE													
SSE													
S													
SSW													
SW													
WSW													
W													
WNW													
NW													
NNW													
VARBL													
CALM													

TOTAL NUMBER OF OBSERVATIONS _____

SMOS

NAVAL WEATHER SERVICE
DETACHMENT
ASHEVILLE, NC

SURFACE WINDS

PERCENTAGE FREQUENCY OF WIND DIRECTION AND SPEED (FROM HOURLY OBSERVATIONS)

STATION _____ STATION NAME _____ YEARS _____ MONTH _____

ALL WEATHER
CLASS _____ HOURS _____

CONDITION _____

SPEED (KNTS) DIR.	1 - 3	4 - 6	7 - 10	11 - 16	17 - 21	22 - 27	28 - 33	34 - 40	41 - 47	48 - 55	≥56	%	MEAN WIND SPEED
N													
NNE													
NE													
ENE													
E													
ESE													
SE													
SSE													
S													
SSW													
SW													
WSW													
W													
WNW													
NW													
NNW													
VARBL													
CALM													

TOTAL NUMBER OF OBSERVATIONS _____

SMOS

NAVAL WEATHER SERVICE
DETACHMENT
ASHEVILLE, NC

SURFACE WINDS

PERCENTAGE FREQUENCY OF WIND DIRECTION AND SPEED (FROM HOURLY OBSERVATIONS)

STATION _____ STATION NAME _____ YEARS _____ MONTH _____

CLASS _____ HOURS L.S.T. _____

CONDITION _____

SPEED (KNTS) DIR.	1 - 3	4 - 6	7 - 10	11 - 16	17 - 21	22 - 27	28 - 33	34 - 40	41 - 47	48 - 55	≥ 56	%	MEAN WIND SPEED
N													
NNE													
NE													
ENE													
E													
ESE													
SE													
SSE													
S													
SSW													
SW													
WSW													
W													
WNW													
NW													
NNW													
VARBL													
CALM													

TOTAL NUMBER OF OBSERVATIONS _____

SMOS

NAVAL WEATHER SERVICE
DETACHMENT
ASHEVILLE, NC

SURFACE WINDS

PERCENTAGE FREQUENCY OF WIND DIRECTION AND SPEED (FROM HOURLY OBSERVATIONS)

STATION _____ STATION NAME _____ YEARS _____ MONTH _____

CLASS _____ HOUR _____

CONDITION _____

SPEED (KNTS) DIR.	1 - 3	4 - 6	7 - 10	11 - 16	17 - 21	22 - 27	28 - 33	34 - 40	41 - 47	48 - 55	≥ 56	%	MEAN WIND SPEED
N													
NNE													
NE													
ENE													
E													
ESE													
SE													
SSE													
S													
SSW													
SW													
WSW													
W													
WNW													
NW													
NNW													
VARBL													
CALM													

TOTAL NUMBER OF OBSERVATIONS

SMOS

NAVAL WEATHER SERVICE
DETACHMENT
ASHEVILLE, NC

SURFACE WINDS

PERCENTAGE FREQUENCY OF WIND DIRECTION AND SPEED (FROM HOURLY OBSERVATIONS)

STATION _____ STATION NAME _____ YEARS _____ MONTH _____

CLASS _____ HOURS _____

CONDITION _____

SPEED (KNTS) DIR.	1 - 3	4 - 6	7 - 10	11 - 16	17 - 21	22 - 27	28 - 33	34 - 40	41 - 47	48 - 55	≥ 56	%	MEAN WIND SPEED
N													
NNE													
NE													
ENE													
E													
ESE													
SE													
SSE													
S													
SSW													
SW													
WSW													
W													
WNW													
NW													
NNW													
VARBL													
CALM													

TOTAL NUMBER OF OBSERVATIONS _____

SMOS

NAVAL WEATHER SERVICE
ETAMENT
ASHEVILLE NC

SURFACE WINDS

PERCENTAGE FREQUENCY OF WIND DIRECTION AND SPEED (FROM HOURLY OBSERVATIONS)

STATION _____ STATION NAME _____ YEARS _____ MONTH _____

CLASS _____ HOURS LST _____

CONDITION _____

SPEED (KNTS) DIR.	1 - 3	4 - 6	7 - 10	11 - 16	17 - 21	22 - 27	28 - 33	34 - 40	41 - 47	48 - 55	≥56	%	MEAN WIND SPEED
N													
NNE													
NE													
ENE													
E													
ESE													
SE													
SSE													
S													
SSW													
SW													
WSW													
W													
WNW													
NW													
NNW													
VARBL													
CALM													

TOTAL NUMBER OF OBSERVATIONS _____

SMOS

SURFACE WINDS

PERCENTAGE FREQUENCY OF WIND
DIRECTION AND SPEED
(FROM HOURLY OBSERVATIONS)

STATION _____ STATION NAME _____ YEARS _____ MONTH _____

CLASS _____ HOURS _____

CONDITION _____

SPEED (KNTS) DIR	1 - 3	4 - 6	7 - 10	11 - 16	17 - 21	22 - 27	28 - 33	34 - 40	41 - 47	48 - 55	≥56	%	MEAN WIND SPEED
N													
NNE													
NE													
ENE													
E													
ESE													
SE													
SSE													
S													
SSW													
SW													
WSW													
W													
WNW													
NW													
NNW													
VARBL													
CALM													

TOTAL NUMBER OF OBSERVATIONS _____

SMOS

SURFACE WINDS

PERCENTAGE FREQUENCY OF WIND DIRECTION AND SPEED (FROM HOURLY OBSERVATIONS)

STATION _____ STATION NAME _____ YEARS _____ MONTH _____

CLASS _____ HOURS _____

CONDITION _____

SPEED (KNTS) DIR.	1 - 3	4 - 6	7 - 10	11 - 16	17 - 21	22 - 27	28 - 33	34 - 40	41 - 47	48 - 55	≥ 56	%	MEAN WIND SPEED
N													
NNE													
NE													
ENE													
E													
ESE													
SE													
SSE													
S													
SSW													
SW													
WSW													
W													
WNW													
NW													
NNW													
VARBL													
CALM													

TOTAL NUMBER OF OBSERVATIONS _____

SMOS

SURFACE WINDS

PERCENTAGE FREQUENCY OF WIND
DIRECTION AND SPEED
(FROM HOURLY OBSERVATIONS)

STATION STATION NAME YEARS MONTH

CLASS HOURS

CONDITION

SPEED (KNTS) DIR	1 - 3	4 - 6	7 - 10	11 - 16	17 - 21	22 - 27	28 - 33	34 - 40	41 - 47	48 - 55	≥ 56	%	MEAN WIND SPEED
N													
NNE													
NE													
ENE													
E													
ESE													
SE													
SSE													
S													
SSW													
SW													
WSW													
W													
WNW													
NW													
NNW													
VARBL													
CALM													

TOTAL NUMBER OF OBSERVATIONS

SMOS

SURFACE WINDS

PERCENTAGE FREQUENCY OF WIND
DIRECTION AND SPEED
(FROM HOURLY OBSERVATIONS)

STATION _____ STATION NAME _____ YEARS _____ MONTH _____

CLASS _____ HOURS _____

CONDITION _____

SPEED (KNTS) DIR	1 - 3	4 - 6	7 - 10	11 - 16	17 - 21	22 - 27	28 - 33	34 - 40	41 - 47	48 - 55	≥56	%	MEAN WIND SPEED
N													
NNE													
NE													
ENE													
E													
ESE													
SE													
SSE													
S													
SSW													
SW													
WSW													
W													
WNW													
NW													
NNW													
VARBL													
CALM													

TOTAL NUMBER OF OBSERVATIONS

SMOS

SURFACE WINDS

PERCENTAGE FREQUENCY OF WIND
DIRECTION AND SPEED
(FROM HOURLY OBSERVATIONS)

STATION _____ STATION NAME _____ YEARS _____ MONTH _____

CLASS _____ HOURS _____ S.T.

CONDITION _____

SPEED (KNTS) DIR.	1 - 3	4 - 6	7 - 10	11 - 16	17 - 21	22 - 27	28 - 33	34 - 40	41 - 47	48 - 55	≥ 56	%	MEAN WIND SPEED
N													
NNE													
NE													
ENE													
E													
ESE													
SE													
SSE													
S													
SSW													
SW													
WSW													
W													
WNW													
NW													
NNW													
VARBL													
CALM													

TOTAL NUMBER OF OBSERVATIONS _____

SMOS

NAVAL WEATHER SERVICE
DETACHMENT
ASHEVILLE, NC

SURFACE WINDS

PERCENTAGE FREQUENCY OF WIND DIRECTION AND SPEED (FROM HOURLY OBSERVATIONS)

STATION _____ STATION NAME _____ YEARS _____ MONTH _____

CLASS _____ HOURS _____ S T

CONDITION _____

SPEED (KNTS) DIR.	1 - 3	4 - 6	7 - 10	11 - 16	17 - 21	22 - 27	28 - 33	34 - 40	41 - 47	48 - 55	≥ 56	%	MEAN WIND SPEED
N													
NNE													
NE													
ENE													
E													
ESE													
SE													
SSE													
S													
SSW													
SW													
WSW													
W													
WNW													
NW													
NNW													
VARBL													
CALM													

TOTAL NUMBER OF OBSERVATIONS _____

4

SMOS

NAVAL WEATHER SERVICE
DETACHMENT
ASHEVILLE, NC

SURFACE WINDS

PERCENTAGE FREQUENCY OF WIND DIRECTION AND SPEED (FROM HOURLY OBSERVATIONS)

STATION _____ STATION NAME _____ YEARS _____ MONTH _____

CLASS _____ HOURS _____

CONDITION _____

SPEED (KNTS) DIR.	1 - 3	4 - 6	7 - 10	11 - 16	17 - 21	22 - 27	28 - 33	34 - 40	41 - 47	48 - 55	≥56	%	MEAN WIND SPEED
N	[illegible]	[illegible]	[illegible]	[illegible]	[illegible]							[illegible]	[illegible]
NNE	[illegible]	[illegible]	[illegible]	[illegible]								[illegible]	[illegible]
NE	[illegible]	[illegible]	[illegible]	[illegible]								[illegible]	[illegible]
ENE	[illegible]	[illegible]	[illegible]									[illegible]	[illegible]
E	[illegible]	[illegible]	[illegible]									[illegible]	[illegible]
ESE	[illegible]	[illegible]	[illegible]									[illegible]	[illegible]
SE	[illegible]		[illegible]									[illegible]	[illegible]
SSE	[illegible]	[illegible]										[illegible]	[illegible]
S		[illegible]	[illegible]									[illegible]	[illegible]
SSW	[illegible]	[illegible]	[illegible]	[illegible]								[illegible]	[illegible]
SW	[illegible]	[illegible]	[illegible]	[illegible]								[illegible]	[illegible]
WSW	[illegible]	[illegible]	[illegible]	[illegible]								[illegible]	[illegible]
W	[illegible]	[illegible]	[illegible]	[illegible]								[illegible]	[illegible]
WNW	[illegible]	[illegible]	[illegible]									[illegible]	[illegible]
NW	[illegible]	[illegible]	[illegible]	[illegible]								[illegible]	[illegible]
NNW	[illegible]	[illegible]	[illegible]	[illegible]								[illegible]	[illegible]
VARBL													
CALM												[illegible]	
	[illegible]	[illegible]	[illegible]	[illegible]	[illegible]							[illegible]	[illegible]

TOTAL NUMBER OF OBSERVATIONS [illegible]

4

SMOS

NAVAL WEATHER SERVICE
DETACHMENT
ASHEVILLE, NC

SURFACE WINDS

PERCENTAGE FREQUENCY OF WIND DIRECTION AND SPEED (FROM HOURLY OBSERVATIONS)

STATION _____ STATION NAME _____ YEARS _____ MONTH _____

CLASS _____ HOURS _____ LST

CONDITION _____

SPEED (KNTS) DIR.	1 - 3	4 - 6	7 - 10	11 - 16	17 - 21	22 - 27	28 - 33	34 - 40	41 - 47	48 - 55	≥ 56	%	MEAN WIND SPEED
N													
NNE													
NE													
ENE													
E													
ESE													
SE													
SSE													
S													
SSW													
SW													
WSW													
W													
WNW													
NW													
NNW													
VARBL													
CALM													

TOTAL NUMBER OF OBSERVATIONS _____

SMOS

NAVAL WEATHER SERVICE
DETACHMENT
ASHEVILLE, NC

SURFACE WINDS

PERCENTAGE FREQUENCY OF WIND DIRECTION AND SPEED (FROM HOURLY OBSERVATIONS)

STATION _____ STATION NAME _____ YEARS _____ MONTH _____

CLASS _____ HOURS L.S.T. _____

CONDITION _____

SPEED (KNTS) DIR.	1 - 3	4 - 6	7 - 10	11 - 16	17 - 21	22 - 27	28 - 33	34 - 40	41 - 47	48 - 55	≥56	%	MEAN WIND SPEED
N													
NNE													
NE													
ENE													
E													
ESE													
SE													
SSE													
S													
SSW													
SW													
WSW													
W													
WNW													
NW													
NNW													
VARBL													
CALM													

TOTAL NUMBER OF OBSERVATIONS _____

SMOS

NAVAL WEATHER SERVICE
DETACHMENT
ASHEVILLE, NC

SURFACE WINDS

PERCENTAGE FREQUENCY OF WIND DIRECTION AND SPEED (FROM HOURLY OBSERVATIONS)

STATION _____ STATION NAME _____ YEARS _____ MONTH _____

CLASS _____ HOURS L S T _____

CONDITION _____

SPEED (KNTS) DIR.	1 - 3	4 - 6	7 - 10	11 - 16	17 - 21	22 - 27	28 - 33	34 - 40	41 - 47	48 - 55	≥ 56	%	MEAN WIND SPEED
N													
NNE													
NE													
ENE													
E													
ESE													
SE													
SSE													
S													
SSW													
SW													
WSW													
W													
WNW													
NW													
NNW													
VARBL													
CALM													

TOTAL NUMBER OF OBSERVATIONS _____

SMOS

NAVAL WEATHER SERVICE
DETACHMENT
ASHEVILLE, NC

SURFACE WINDS

PERCENTAGE FREQUENCY OF WIND DIRECTION AND SPEED (FROM HOURLY OBSERVATIONS)

STATION _____ STATION NAME _____ YEARS _____ MONTH _____

CLASS _____ HOURS L S T _____

CONDITION _____

SPEED (KNTS) DIR.	1 - 3	4 - 6	7 - 10	11 - 16	17 - 21	22 - 27	28 - 33	34 - 40	41 - 47	48 - 55	≥56	%	MEAN WIND SPEED
N	[illegible]	[illegible]	[illegible]	[illegible]		[illegible]						[illegible]	[illegible]
NNE	[illegible]	[illegible]	[illegible]									[illegible]	[illegible]
NE	[illegible]	[illegible]	[illegible]	[illegible]								[illegible]	[illegible]
ENE	[illegible]	[illegible]	[illegible]									[illegible]	[illegible]
E	[illegible]	[illegible]	[illegible]									[illegible]	[illegible]
ESE	[illegible]											[illegible]	[illegible]
SE	[illegible]											[illegible]	[illegible]
SSE	[illegible]	[illegible]	[illegible]	[illegible]								[illegible]	[illegible]
S	[illegible]	[illegible]										[illegible]	[illegible]
SSW	[illegible]	[illegible]	[illegible]	[illegible]								[illegible]	[illegible]
SW	[illegible]	[illegible]	[illegible]									[illegible]	[illegible]
WSW	[illegible]	[illegible]	[illegible]									[illegible]	[illegible]
W	[illegible]	[illegible]	[illegible]									[illegible]	[illegible]
WNW	[illegible]	[illegible]	[illegible]									[illegible]	[illegible]
NW	[illegible]	[illegible]	[illegible]									[illegible]	[illegible]
NNW	[illegible]	[illegible]	[illegible]	[illegible]								[illegible]	[illegible]
VARBL													
CALM												[illegible]	
	[illegible]	[illegible]	[illegible]	[illegible]		[illegible]						[illegible]	[illegible]

TOTAL NUMBER OF OBSERVATIONS _____

SMOS

NAVAL WEATHER SERVICE
DETACHMENT
ASHEVILLE, NC

SURFACE WINDS

PERCENTAGE FREQUENCY OF WIND DIRECTION AND SPEED (FROM HOURLY OBSERVATIONS)

STATION _____ STATION NAME _____ YEARS _____ MONTH _____

CLASS _____ HOURS (LST) _____

CONDITION _____

SPEED (KNTS) DIR.	1 - 3	4 - 6	7 - 10	11 - 16	17 - 21	22 - 27	28 - 33	34 - 40	41 - 47	48 - 55	≥56	%	MEAN WIND SPEED
N	[illegible]	[illegible]	[illegible]	[illegible]	[illegible]	[illegible]						[illegible]	[illegible]
NNE	[illegible]	[illegible]	[illegible]	[illegible]		[illegible]						[illegible]	[illegible]
NE	[illegible]	[illegible]	[illegible]	[illegible]								[illegible]	[illegible]
ENE	[illegible]	[illegible]	[illegible]	[illegible]								[illegible]	[illegible]
E	[illegible]	[illegible]	[illegible]									[illegible]	[illegible]
ESE	[illegible]	[illegible]	[illegible]	[illegible]								[illegible]	[illegible]
SE	[illegible]	[illegible]										[illegible]	[illegible]
SSE	[illegible]	[illegible]	[illegible]	[illegible]								[illegible]	[illegible]
S	[illegible]	[illegible]	[illegible]	[illegible]	[illegible]							[illegible]	[illegible]
SSW	[illegible]	[illegible]	[illegible]	[illegible]								[illegible]	[illegible]
SW	[illegible]	[illegible]	[illegible]	[illegible]	[illegible]							[illegible]	[illegible]
WSW	[illegible]	[illegible]	[illegible]	[illegible]								[illegible]	[illegible]
W	[illegible]	[illegible]	[illegible]	[illegible]	[illegible]							[illegible]	[illegible]
WNW	[illegible]	[illegible]	[illegible]	[illegible]	[illegible]							[illegible]	[illegible]
NW	[illegible]	[illegible]	[illegible]	[illegible]								[illegible]	[illegible]
NNW	[illegible]	[illegible]	[illegible]	[illegible]								[illegible]	[illegible]
VARBL													
CALM												[illegible]	
	[illegible]	[illegible]	[illegible]	[illegible]	[illegible]	[illegible]						[illegible]	[illegible]

TOTAL NUMBER OF OBSERVATIONS _____

SMOS

NAVAL WEATHER SERVICE
DETACHMENT
ASHEVILLE, NC

SURFACE WINDS

PERCENTAGE FREQUENCY OF WIND DIRECTION AND SPEED (FROM HOURLY OBSERVATIONS)

STATION _____ STATION NAME _____ YEARS _____ MONTH _____

CLASS _____ HOURS (LST) _____

CONDITION _____

SPEED (KNTS) DIR.	1 - 3	4 - 6	7 - 10	11 - 16	17 - 21	22 - 27	28 - 33	34 - 40	41 - 47	48 - 55	≥56	%	MEAN WIND SPEED
N													
NNE													
NE													
ENE													
E													
ESE													
SE													
SSE													
S													
SSW													
SW													
WSW													
W													
WNW													
NW													
NNW													
VARBL													
CALM													

TOTAL NUMBER OF OBSERVATIONS _____

SMOS

SURFACE WINDS

PERCENTAGE FREQUENCY OF WIND
DIRECTION AND SPEED
(FROM HOURLY OBSERVATIONS)

STATION _____ STATION NAME _____ YEARS _____ MONTH _____

CLASS _____ HOURS _____

CONDITION _____

SPEED (KNTS) DIR.	1 - 3	4 - 6	7 - 10	11 - 16	17 - 21	22 - 27	28 - 33	34 - 40	41 - 47	48 - 55	≥56	%	MEAN WIND SPEED
N													
NNE													
NE													
ENE													
E													
ESE													
SE													
SSE													
S													
SSW													
SW													
WSW													
W													
WNW													
NW													
NNW													
VARBL													
CALM													

TOTAL NUMBER OF OBSERVATIONS _____

SMOS

SURFACE WINDS

PERCENTAGE FREQUENCY OF WIND
DIRECTION AND SPEED
(FROM HOURLY OBSERVATIONS)

STATION _____ STATION NAME _____ YEARS _____ MONTH _____

CLASS _____ HOURS _____

CONDITION _____

SPEED (KNTS) DIR.	1 - 3	4 - 6	7 - 10	11 - 16	17 - 21	22 - 27	28 - 33	34 - 40	41 - 47	48 - 55	≥ 56	%	MEAN WIND SPEED
N													
NNE													
NE													
ENE													
E													
ESE													
SE													
SSE													
S													
SSW													
SW													
WSW													
W													
WNW													
NW													
NNW													
VARBL													
CALM													

TOTAL NUMBER OF OBSERVATIONS _____

4

SMOS

SURFACE WINDS

PERCENTAGE FREQUENCY OF WIND
DIRECTION AND SPEED
(FROM HOURLY OBSERVATIONS)

STATION STATION NAME YEARS MONTH

CLASS HOURS

CONDITION

SPEED (KNTS) DIR	1 - 3	4 - 6	7 - 10	11 - 16	17 - 21	22 - 27	28 - 33	34 - 40	41 - 47	48 - 55	≥ 56	∑	MEAN WIND SPEED
N													
NNE													
NE													
ENE													
E													
ESE													
SE													
SSE													
S													
SSW													
SW													
WSW													
W													
WNW													
NW													
NNW													
VARBL													
CALM													

TOTAL NUMBER OF OBSERVATIONS

4

SMOS

SURFACE WINDS

PERCENTAGE FREQUENCY OF WIND
DIRECTION AND SPEED
(FROM HOURLY OBSERVATIONS)

STATION STATION NAME YEARS MONTH

CLASS HOURS

CONDITION

SPEED (KNTS) DIR	1 - 3	4 - 6	7 - 10	11 - 16	17 - 21	22 - 27	28 - 33	34 - 40	41 - 47	48 - 55	≥56	%	MEAN WIND SPEED
N													
NNE													
NE													
ENE													
E													
ESE													
SE													
SSE													
S													
SSW													
SW													
WSW													
W													
WNW													
NW													
NNW													
VARBL													
CALM													

TOTAL NUMBER OF OBSERVATIONS

4

SMOS

SURFACE WINDS

PERCENTAGE FREQUENCY OF WIND
DIRECTION AND SPEED
(FROM HOURLY OBSERVATIONS)

STATION STATION NAME YEARS

CLASS

CONDITION

SPEED (KNTS) DIR	1 - 3	4 - 6	7 - 10	11 - 16	17 - 21	22 - 27	28 - 33	34 - 40	41 - 47	48 - 55	≥ 56	%	MEAN WIND SPEED
N													
NNE													
NE													
ENE													
E													
ESE													
SE													
SSE													
S													
SSW													
SW													
WSW													
W													
WNW													
NW													
NNW													
VARBL													
CALM													

TOTAL NUMBER OF OBSERVATIONS

SM015

SURFACE WINDS

PERCENTAGE FREQUENCY OF WIND
DIRECTION AND SPEED
(FROM HOURLY OBSERVATIONS)

STATION _____ STATION NAME _____ YEARS _____ MONTH _____

CLASS _____ HOURS _____

CONDITION _____

SPEED (KNTS) DIR	1 - 3	4 - 6	7 - 10	11 - 16	17 - 21	22 - 27	28 - 33	34 - 40	41 - 47	48 - 55	≥ 56	%	MEAN WIND SPEED
N													
NNE													
NE													
ENE													
E													
ESE													
SE													
SSE													
S													
SSW													
SW													
WSW													
W													
WNW													
NW													
NNW													
VARBL													
CALM													

TOTAL NUMBER OF OBSERVATIONS _____

SMOS

SURFACE WINDS

PERCENTAGE FREQUENCY OF WIND
DIRECTION AND SPEED
(FROM HOURLY OBSERVATIONS)

STATION _____ STATION NAME _____ YEARS _____ MONTH _____

CLASS _____ HOURS _____

CONDITION _____

SPEED (KNTS) DIR.	1 - 3	4 - 6	7 - 10	11 - 16	17 - 21	22 - 27	28 - 33	34 - 40	41 - 47	48 - 55	≥ 56	%	MEAN WIND SPEED
N													
NNE													
NE													
ENE													
E													
ESE													
SE													
SSE													
S													
SSW													
SW													
WSW													
W													
WNW													
NW													
NNW													
VARBL													
CALM													

TOTAL NUMBER OF OBSERVATIONS _____

SMOS

SURFACE WINDS

NAVAL WEATHER SERVICE DEPARTMENT ASHEVILLE, N.C.

PERCENTAGE FREQUENCY OF WIND
DIRECTION AND SPEED
(FROM HOURLY OBSERVATIONS)

STATION _____ STATION NAME _____ YEARS _____ MONTH _____

CLASS _____ HOURS L.S.T. _____

CONDITION _____

SPEED (KNTS) DIR.	1 - 3	4 - 6	7 - 10	11 - 16	17 - 21	22 - 27	28 - 33	34 - 40	41 - 47	48 - 55	≥56	%	MEAN WIND SPEED
N													
NNE													
NE													
ENE													
E													
ESE													
SE													
SSE													
S													
SSW													
SW													
WSW													
W													
WNW													
NW													
NNW													
VARBL													
CALM													

TOTAL NUMBER OF OBSERVATIONS _____

4

SMOS

NAVAL WEATHER SERVICE
DETACHMENT
ASHEVILLE, NC

SURFACE WINDS

PERCENTAGE FREQUENCY OF WIND DIRECTION AND SPEED (FROM HOURLY OBSERVATIONS)

STATION _____ STATION NAME _____ YEARS _____ MONTH _____

CLASS _____ HOURS _____

CONDITION _____

SPEED (KNTS) DIR.	1 - 3	4 - 6	7 - 10	11 - 16	17 - 21	22 - 27	28 - 33	34 - 40	41 - 47	48 - 55	≥56	%	MEAN WIND SPEED
N													
NNE													
NE													
ENE													
E													
ESE													
SE													
SSE													
S													
SSW													
SW													
WSW													
W													
WNW													
NW													
NNW													
VARBL													
CALM													

TOTAL NUMBER OF OBSERVATIONS _____

SMOS

NAVAL WEATHER SERVICE
DETACHMENT
ASHEVILLE, NC

SURFACE WINDS

PERCENTAGE FREQUENCY OF WIND DIRECTION AND SPEED (FROM HOURLY OBSERVATIONS)

STATION _____ STATION NAME _____ YEARS _____ MONTH _____

CLASS _____ HOURS _____

CONDITION _____

SPEED (KNTS) DIR.	1 - 3	4 - 6	7 - 10	11 - 16	17 - 21	22 - 27	28 - 33	34 - 40	41 - 47	48 - 55	≥ 56	%	MEAN WIND SPEED
N													
NNE													
NE													
ENE													
E													
ESE													
SE													
SSE													
S													
SSW													
SW													
WSW													
W													
WNW													
NW													
NNW													
VARBL													
CALM													

TOTAL NUMBER OF OBSERVATIONS _____

SMOS

NAVAL WEATHER SERVICE
DETACHMENT
ASHEVILLE, NC

SURFACE WINDS

PERCENTAGE FREQUENCY OF WIND DIRECTION AND SPEED (FROM HOURLY OBSERVATIONS)

STATION _____ STATION NAME _____ YEARS _____ MONTH _____

CLASS _____ HOURS _____

CONDITION _____

SPEED (KNTS) DIR.	1 - 3	4 - 6	7 - 10	11 - 16	17 - 21	22 - 27	28 - 33	34 - 40	41 - 47	48 - 55	≥ 56	%	MEAN WIND SPEED
N	[illegible]	[illegible]	[illegible]	[illegible]	[illegible]							[illegible]	[illegible]
NNE	[illegible]	[illegible]	[illegible]	[illegible]	[illegible]							[illegible]	[illegible]
NE	[illegible]	[illegible]	[illegible]	[illegible]								[illegible]	[illegible]
ENE	[illegible]	[illegible]	[illegible]									[illegible]	[illegible]
E	[illegible]	[illegible]										[illegible]	[illegible]
ESE	[illegible]	[illegible]	[illegible]									[illegible]	[illegible]
SE													
SSE	[illegible]	[illegible]										[illegible]	[illegible]
S	[illegible]	[illegible]	[illegible]	[illegible]								[illegible]	[illegible]
SSW	[illegible]	[illegible]	[illegible]	[illegible]								[illegible]	[illegible]
SW	[illegible]	[illegible]	[illegible]	[illegible]								[illegible]	[illegible]
WSW	[illegible]	[illegible]	[illegible]	[illegible]								[illegible]	[illegible]
W	[illegible]	[illegible]	[illegible]									[illegible]	[illegible]
WNW	[illegible]	[illegible]	[illegible]	[illegible]								[illegible]	[illegible]
NW	[illegible]	[illegible]	[illegible]	[illegible]								[illegible]	[illegible]
NNW	[illegible]	[illegible]	[illegible]									[illegible]	[illegible]
VARBL													
CALM												[illegible]	
	[illegible]	[illegible]	[illegible]	[illegible]	[illegible]							[illegible]	[illegible]

TOTAL NUMBER OF OBSERVATIONS [illegible]

SMOS

NAVAL WEATHER SERVICE
DETACHMENT
ASHEVILLE, NC

SURFACE WINDS

PERCENTAGE FREQUENCY OF WIND DIRECTION AND SPEED (FROM HOURLY OBSERVATIONS)

STATION _____ STATION NAME _____ YEARS _____ MONTH _____

CLASS _____ HOURS (L S T) _____

CONDITION _____

SPEED (KNTS) DIR.	1 - 3	4 - 6	7 - 10	11 - 16	17 - 21	22 - 27	28 - 33	34 - 40	41 - 47	48 - 55	≥56	%	MEAN WIND SPEED
N													
NNE													
NE													
ENE													
E													
ESE													
SE													
SSE													
S													
SSW													
SW													
WSW													
W													
WNW													
NW													
NNW													
VARBL													
CALM													

TOTAL NUMBER OF OBSERVATIONS _____

SMOS

NAVAL WEATHER SERVICE
DETACHMENT
ASHEVILLE, NC

SURFACE WINDS

PERCENTAGE FREQUENCY OF WIND DIRECTION AND SPEED (FROM HOURLY OBSERVATIONS)

STATION [illegible] STATION NAME [illegible] YEARS [illegible] MONTH

CLASS [illegible] HOURS [illegible]

CONDITION

SPEED (KNTS) DIR.	1 - 3	4 - 6	7 - 10	11 - 16	17 - 21	22 - 27	28 - 33	34 - 40	41 - 47	48 - 55	≥56	%	MEAN WIND SPEED
N	[illegible]	[illegible]	[illegible]	[illegible]	[illegible]							[illegible]	[illegible]
NNE	[illegible]	[illegible]	[illegible]	[illegible]								[illegible]	[illegible]
NE	[illegible]	[illegible]	[illegible]	[illegible]								[illegible]	[illegible]
ENE	[illegible]	[illegible]										[illegible]	[illegible]
E	[illegible]	[illegible]										[illegible]	[illegible]
ESE	[illegible]	[illegible]	[illegible]									[illegible]	[illegible]
SE	[illegible]	[illegible]	[illegible]	[illegible]								[illegible]	[illegible]
SSE	[illegible]	[illegible]	[illegible]									[illegible]	[illegible]
S	[illegible]	[illegible]	[illegible]	[illegible]								[illegible]	[illegible]
SSW	[illegible]	[illegible]	[illegible]	[illegible]	[illegible]							[illegible]	[illegible]
SW	[illegible]	[illegible]	[illegible]	[illegible]		[illegible]						[illegible]	[illegible]
WSW	[illegible]	[illegible]	[illegible]	[illegible]								[illegible]	[illegible]
W	[illegible]	[illegible]	[illegible]	[illegible]								[illegible]	[illegible]
WNW		[illegible]	[illegible]	[illegible]	[illegible]							[illegible]	[illegible]
NW		[illegible]	[illegible]	[illegible]								[illegible]	[illegible]
NNW	[illegible]	[illegible]	[illegible]	[illegible]								[illegible]	[illegible]
VARBL													
CALM												[illegible]	
	[illegible]	[illegible]	[illegible]	[illegible]	[illegible]	[illegible]						[illegible]	[illegible]

TOTAL NUMBER OF OBSERVATIONS [illegible]

SMOS

NAVAL WEATHER SERVICE
DETACHMENT
ASHEVILLE, NC

SURFACE WINDS

PERCENTAGE FREQUENCY OF WIND DIRECTION AND SPEED (FROM HOURLY OBSERVATIONS)

STATION _____ STATION NAME _____ YEARS _____ MONTH _____

CLASS _____ HOURS L.S.T. _____

CONDITION _____

SPEED (KNTS) DIR.	1 - 3	4 - 6	7 - 10	11 - 16	17 - 21	22 - 27	28 - 33	34 - 40	41 - 47	48 - 55	≥56	%	MEAN WIND SPEED
N													
NNE													
NE													
ENE													
E													
ESE													
SE													
SSE													
S													
SSW													
SW													
WSW													
W													
WNW													
NW													
NNW													
VARBL													
CALM													

TOTAL NUMBER OF OBSERVATIONS _____

4

SMOS

SURFACE WINDS

PERCENTAGE FREQUENCY OF WIND
DIRECTION AND SPEED
(FROM HOURLY OBSERVATIONS)

STATION STATION NAME YEARS MONTH

CLASS HOURS

CONDITION

SPEED (KNTS) DIR.	1 - 3	4 - 6	7 - 10	11 - 16	17 - 21	22 - 27	28 - 33	34 - 40	41 - 47	48 - 55	≥ 56	%	MEAN WIND SPEED
N													
NNE													
NE													
ENE													
E													
ESE													
SE													
SSE													
S													
SSW													
SW													
WSW													
W													
WNW													
NW													
NNW													
VARBL													
CALM													

TOTAL NUMBER OF OBSERVATIONS

SMOS

SURFACE WINDS

PERCENTAGE FREQUENCY OF WIND
DIRECTION AND SPEED
(FROM HOURLY OBSERVATIONS)

STATION STATION NAME YEARS MONTH

CLASS HOURS

CONDITION

SPEED (KNTS) DIR.	1 - 3	4 - 6	7 - 10	11 - 16	17 - 21	22 - 27	28 - 33	34 - 40	41 - 47	48 - 55	≥56	%	MEAN WIND SPEED
N													
NNE													
NE													
ENE													
E													
ESE													
SE													
SSE													
S													
SSW													
SW													
WSW													
W													
WNW													
NW													
NNW													
VARBL													
CALM													

TOTAL NUMBER OF OBSERVATIONS

SMOS

SURFACE WINDS

PERCENTAGE FREQUENCY OF WIND
DIRECTION AND SPEED
(FROM HOURLY OBSERVATIONS)

STATION STATION NAME YEARS MONTH

CLASS HOURS

CONDITION

SPEED (KNTS) DIR.	1 - 3	4 - 6	7 - 10	11 - 16	17 - 21	22 - 27	28 - 33	34 - 40	41 - 47	48 - 55	≥ 56	%	MEAN WIND SPEED
N													
NNE													
NE													
ENE													
E													
ESE													
SE													
SSE													
S													
SSW													
SW													
WSW													
W													
WNW													
NW													
NNW													
VARBL													
CALM													

TOTAL NUMBER OF OBSERVATIONS

4

SMOS

SURFACE WINDS

PERCENTAGE FREQUENCY OF WIND
DIRECTION AND SPEED
(FROM HOURLY OBSERVATIONS)

STATION | STATION NAME | YEARS | MONTH

CLASS

CONDITION

SPEED (KNTS) DIR	1 - 3	4 - 6	7 - 10	11 - 16	17 - 21	22 - 27	28 - 33	34 - 40	41 - 47	48 - 55	≥ 56	%	MEAN WIND SPEED
N													
NNE													
NE													
ENE													
E													
ESE													
SE													
SSE													
S													
SSW													
SW													
WSW													
W													
WNW													
NW													
NNW													
VARBL													
CALM													

TOTAL NUMBER OF OBSERVATIONS

SMOS

SURFACE WINDS

PERCENTAGE FREQUENCY OF WIND
DIRECTION AND SPEED
(FROM HOURLY OBSERVATIONS)

STATION STATION NAME YEARS

CLASS

CONDITION

SPEED KNTS. DIR	1 - 3	4 - 6	7 - 10	11 - 16	17 - 21	22 - 27	28 - 33	34 - 40	41 - 47	48 - 55	≥ 56	
N												
NNE												
NE												
ENE												
E												
ESE												
SE												
SSE												
S												
SSW												
SW												
WSW												
W												
WNW												
NW												
NNW												
VARBL												
CALM												

TOTAL NUMBER OF OBSERVATIONS

SM015

PART D CEILING VERSUS VISIBILITY

EXAMPLES FOR USE OF CEILING VERSUS VISIBILITY TABLES IN THIS TABULATION

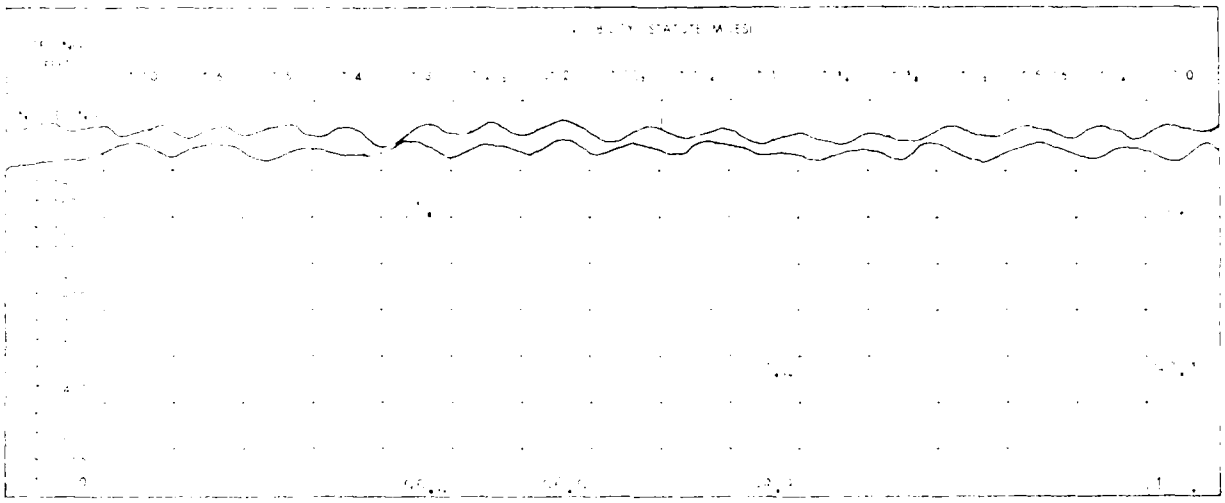

EXAMPLE # 1 Read ceiling values independently of visibility under column at right headed ≥ 0. For instance, from the table: Ceiling ≥ 1500 feet = [illegible].0%.
Ceiling ≥ 500 feet = 90.1%.

EXAMPLE # 2 Read visibilities independently of ceilings on bottom line opposite ≥ 0. From the table:
Visibility ≥ 3 miles = 95.4%.
Visibility ≥ 2 miles = 96.9%.
Visibility ≥ 1 mile = 98.8%.

EXAMPLE # 3 To obtain combinations of ceiling with visibility, read figure at intersection of the two categories; i.e.: Ceiling ≥ 1500 feet with visibility ≥ 2 miles = 91.0%.

PART D

ADDITIONAL EXAMPLES

EXAMPLE # 4 Values below minimums stated in the table may be obtained by subtracting the value given in the table from 100%.
Thus, to obtain the percentage of observations with ceiling < 1500 feet and/or visibility < 3 miles, subtract the value read from the table at the intersection, which is 91.0, from 100.0. The answer 9.0 is the percentage of observations with ceiling < 1500 feet and/or visibility < 3 miles.

Likewise, the percentage of observations with ceiling < 500 feet and/or visibility < 1 mile is 2.6, obtained by subtracting 97.4 from 100.0.

EXAMPLE # 5 To find the percentage of observations falling within the two categories given in example above, subtract the value read from the table for the first set of limits from the value in the table for the second set of limits. The difference will be the percentage of observations meeting the lower set of limits, but not meeting the higher set of limits.

The value 91.0 read from the table at the intersection of ≥ 1500 feet with ≥ 3 miles, subtracted from 97.4 read from the table at the intersection of ≥ 500 feet with ≥ 1 mile is equal to 6.4%. Thus; 6.4 percent of the observations meet the criteria: "ceiling ≥ 500 feet with visibility ≥ 1 mile, but < 3 miles; or ceiling ≥ 500 feet, but < 1500 feet with visibility ≥ 1 mile."

Since these tabulations are prepared in several ways including by month, by 3-hour groups, it is possible to determine diurnal variations of ceiling and visibility limits as well as probabilities of various ceiling-visibility combinations.

PART D SKY COVER

[illegible] from 3-hourly observations and is presented [illegible] total number of observations. It is presented in two tables as follows:

[illegible] and annual - all years and all years combined.

[illegible] - [illegible] standard 3-hour [illegible].

[illegible] sky cover (total cloud amount) was not reported at U.S. [illegible] available, were published for Air Force stations beginning in [illegible] stations until 1945 or [illegible]. Weather Bureau stations reported total [illegible] beginning sometime in 1945, but few stations [illegible] prior to [illegible] all, this area, is limited to per[illegible] available [illegible].

[illegible] of grouped data [illegible] this summary report [illegible] converted to tenths prior to [illegible], [illegible] that intervals originally reported [illegible]

[illegible]	[illegible]
[illegible]	[illegible]
[illegible]	[illegible]
[illegible]	[illegible]

CEILING VERSUS VISIBILITY

STATION STATION NAME YEARS MONTH

PERCENTAGE FREQUENCY OF OCCURRENCE
(FROM HOURLY OBSERVATIONS)

HOURS

CEILING (FEET)	VISIBILITY (STATUTE MILES)															
	≥ 10	≥ 6	≥ 5	≥ 4	≥ 3	≥ 2½	≥ 2	≥ 1½	≥ 1¼	≥ 1	≥ ¾	≥ ⅝	≥ ½	≥ 5/16	≥ ¼	≥ 0
NO CEILING																
≥ 20000																
≥ 18000																
≥ 16000																
≥ 14000																
≥ 12000																
≥ 10000																
≥ 9000																
≥ 8000																
≥ 7000																
≥ 6000																
≥ 5000																
≥ 4500																
≥ 4000																
≥ 3500																
≥ 3000																
≥ 2500																
≥ 2000																
≥ 1800																
≥ 1500																
≥ 1200																
≥ 1000																
≥ 900																
≥ 800																
≥ 700																
≥ 600																
≥ 500																
≥ 400																
≥ 300																
≥ 200																
≥ 100																
≥ 0																

TOTAL NUMBER OF OBSERVATIONS

DIRNAVOCEANMET 5470/5

NAVAL WEATHER SERVICE DETACHMENT ASHEVILLE, NC

CEILING VERSUS VISIBILITY

STATION | STATION NAME | YEARS | MONTH

PERCENTAGE FREQUENCY OF OCCURRENCE
(FROM HOURLY OBSERVATIONS)

HOURS LIST

CEILING FEET	VISIBILITY (STATUTE MILES)															
	≥ 10	≥ 6	≥ 5	≥ 4	≥ 3	≥ 2½	≥ 2	≥ 1½	≥ 1¼	≥ 1	≥ ¾	≥ ⅝	≥ ½	≥ 5/16	≥ ¼	≥ 0
NO CEILING																
≥ 20000																
≥ 18000																
≥ 16000																
≥ 14000																
≥ 12000																
≥ 10000																
≥ 9000																
≥ 8000																
≥ 7000																
≥ 6000																
≥ 5000																
≥ 4500																
≥ 4000																
≥ 3500																
≥ 3000																
≥ 2500																
≥ 2000																
≥ 1800																
≥ 1500																
≥ 1200																
≥ 1000																
≥ 900																
≥ 800																
≥ 700																
≥ 600																
≥ 500																
≥ 400																
≥ 300																
≥ 200																
≥ 100																
≥ 0																

TOTAL NUMBER OF OBSERVATIONS

DIPNAVOCEANMET SMOS

CEILING VERSUS VISIBILITY

STATION STATION NAME YEARS MONTH

PERCENTAGE FREQUENCY OF OCCURRENCE
(FROM HOURLY OBSERVATIONS)

HOURS

CEILING FEET	VISIBILITY (STATUTE MILES)															
	≥ 10	≥ 6	≥ 5	≥ 4	≥ 3	≥ 2½	≥ 2	≥ 1½	≥ 1¼	≥ 1	≥ ¾	≥ ⅝	≥ ½	≥ 5/16	≥ [illegible]	≥ 0
NO CEILING																
≥ 20000																
≥ 18000																
≥ 16000																
≥ 14000																
≥ 12000																
≥ 10000																
≥ 9000																
≥ 8000																
≥ 7000																
≥ 6000																
≥ 5000																
≥ 4500																
≥ 4000																
≥ 3500																
≥ 3000																
≥ 2500																
≥ 2000																
≥ 1800																
≥ 1500																
≥ 1200																
≥ 1000																
≥ 900																
≥ 800																
≥ 700																
≥ 600																
≥ 500																
≥ 400																
≥ 300																
≥ 200																
≥ 100																
≥ 0																

TOTAL NUMBER OF OBSERVATIONS _____

CEILING VERSUS VISIBILITY

STATION STATION NAME YEARS MONTH

PERCENTAGE FREQUENCY OF OCCURRENCE
(FROM HOURLY OBSERVATIONS)

CEILING FEET	VISIBILITY STATUTE MILES														
	≥ 10	≥ 6	≥ 5	≥ 4	≥ 3	≥ 2½	≥ 2	≥ 1½	≥ 1¼	≥ 1	≥ ¾	≥ ⅝	≥ ½	≥ 5/16	≥ ¼	< ¼
NO CEILING																
≥ 20000																
≥ 18000																
≥ 16000																
≥ 14000																
≥ 12000																
≥ 10000																
≥ 9000																
≥ 8000																
≥ 7000																
≥ 6000																
≥ 5000																
≥ 4500																
≥ 4000																
≥ 3500																
≥ 3000																
≥ 2500																
≥ 2000																
≥ 1800																
≥ 1500																
≥ 1200																
≥ 1000																
≥ 900																
≥ 800																
≥ 700																
≥ 600																
≥ 500																
≥ 400																
≥ 300																
≥ 200																
≥ 100																
≥ 0																

TOTAL NUMBER OF OBSERVATIONS

CEILING VERSUS VISIBILITY

STATION STATION NAME YEARS MONTH

PERCENTAGE FREQUENCY OF OCCURRENCE
(FROM HOURLY OBSERVATIONS)

CEILING FEET	VISIBILITY STATUTE MILES															
	≥ 10	≥ 6	≥ 5	≥ 4	≥ 3	≥ 2½	≥ 2	≥ 1½	≥ 1¼	≥ 1	≥ ¾	≥ ½	≥ ¼	≥ 5/16	≥ ⅛	≥ 0
NO CEILING																
≥ 20000																
≥ 18000																
≥ 16000																
≥ 14000																
≥ 12000																
≥ 10000																
≥ 9000																
≥ 8000																
≥ 7000																
≥ 6000																
≥ 5000																
≥ 4500																
≥ 4000																
≥ 3500																
≥ 3000																
≥ 2500																
≥ 2000																
≥ 1800																
≥ 1500																
≥ 1200																
≥ 1000																
≥ 900																
≥ 800																
≥ 700																
≥ 600																
≥ 500																
≥ 400																
≥ 300																
≥ 200																
≥ 100																
≥ 0																

TOTAL NUMBER OF OBSERVATIONS

DIPS/AVOCEANMET 5M/75

CEILING VERSUS VISIBILITY

STATION STATION NAME YEARS MONTH

PERCENTAGE FREQUENCY OF OCCURRENCE
(FROM HOURLY OBSERVATIONS)

CEILING FEET	VISIBILITY STATUTE MILES														
	≥ 10	≥ 6	≥ 5	≥ 4	≥ 3	≥ 2½	≥ 2	≥ 1½	≥ 1¼	≥ 1	≥ ¾	≥ ½	≥ ¼	≥ 5/16	≥ 0
NO CEILING															
≥ 20000															
≥ 18000															
≥ 16000															
≥ 14000															
≥ 12000															
≥ 10000															
≥ 9000															
≥ 8000															
≥ 7000															
≥ 6000															
≥ 5000															
≥ 4500															
≥ 4000															
≥ 3500															
≥ 3000															
≥ 2500															
≥ 2000															
≥ 1800															
≥ 1500															
≥ 1200															
≥ 1000															
≥ 900															
≥ 800															
≥ 700															
≥ 600															
≥ 500															
≥ 400															
≥ 300															
≥ 200															
≥ 100															
≥ 0															

TOTAL NUMBER OF OBSERVATIONS

CEILING VERSUS VISIBILITY

STATION STATION NAME YEARS MONTH

PERCENTAGE FREQUENCY OF OCCURRENCE
(FROM HOURLY OBSERVATIONS)

CEILING FEET	VISIBILITY STATUTE MILES														
	≥ 10	≥ 6	≥ 5	≥ 4	≥ 3	≥ 2½	≥ 2	≥ 1½	≥ 1¼	≥ 1	≥ ¾	≥ ½	≥ ¼	≥ 5/16	[illegible]
NO CEILING															
≥ 20000															
≥ 18000															
≥ 16000															
≥ 14000															
≥ 12000															
≥ 10000															
≥ 9000															
≥ 8000															
≥ 7000															
≥ 6000															
≥ 5000															
≥ 4500															
≥ 4000															
≥ 3500															
≥ 3000															
≥ 2500															
≥ 2000															
≥ 1800															
≥ 1500															
≥ 1200															
≥ 1000															
≥ 900															
≥ 800															
≥ 700															
≥ 600															
≥ 500															
≥ 400															
≥ 300															
≥ 200															
≥ 100															
≥ 0															

TOTAL NUMBER OF OBSERVATIONS

CEILING VERSUS VISIBILITY

STATION STATION NAME YEARS MONTH

PERCENTAGE FREQUENCY OF OCCURRENCE
(FROM HOURLY OBSERVATIONS)

CEILING FEET	VISIBILITY STATUTE MILES														
	≥ 10	≥ 6	≥ 5	≥ 4	≥ 3	≥ 2½	≥ 2	≥ 1½	≥ 1¼	≥ 1	≥ ¾	≥ ⅝	≥ ½	≥ 5/16	≥ ¼
NO CEILING		•	•	•					•	•	•	•	•	•	
≥ 20000		•	•	•	•	•	•	•	•	•	•	•	•	•	
≥ 18000		•	•	•	•	•	•	•	•	•	•	•	•	•	
≥ 16000		•	•	•	•	•	•	•	•	•	•	•	•	•	
≥ 14000		•	•	•	•	•	•	•	•	•	•	•	•	•	
≥ 12000		•	•	•	•	•	•	•	•	•	•	•	•	•	
≥ 10000		•	•	•	•	•	•	•	•	•	•	•	•	•	
≥ 9000		•	•	•	•	•	•	•	•	•	•	•	•	•	
≥ 8000		•	•	•	•	•	•	•	•	•	•	•	•	•	
≥ 7000		•	•	•	•	•	•	•	•	•	•	•	•	•	
≥ 6000		•	•	•	•	•	•	•	•	•	•	•	•	•	
≥ 5000		•	•	•	•	•	•	•	•	•	•	•	•	•	
≥ 4500		•	•	•	•	•	•	•	•	•	•	•	•	•	
≥ 4000		•	•	•	•	•	•	•	•	•	•	•	•	•	
≥ 3500		•	•	•	•	•	•	•	•	•	•	•	•	•	
≥ 3000		•	•	•	•	•	•	•	•	•	•	•	•	•	
≥ 2500		•	•	•	•	•	•	•	•	•	•	•	•	•	
≥ 2000		•	•	•	•	•	•	•	•	•	•	•	•	•	
≥ 1800		•	•	•	•	•	•	•	•	•	•	•	•	•	
≥ 1500		•	•	•	•	•	•	•	•	•	•	•	•	•	
≥ 1200		•	•	•	•	•	•	•	•	•	•	•	•	•	
≥ 1000		•	•	•	•	•	•	•	•	•	•	•	•	•	
≥ 900		•	•	•	•	•	•	•	•	•	•	•	•	•	
≥ 800		•	•	•	•	•	•	•	•	•	•	•	•	•	
≥ 700		•	•	•	•	•	•	•	•	•	•	•	•	•	
≥ 600		•	•	•	•	•	•	•	•	•	•	•	•	•	
≥ 500		•	•	•	•	•	•	•	•	•	•	•	•	•	
≥ 400		•	•	•	•	•	•	•	•	•	•	•	•	•	
≥ 300		•	•	•	•	•	•	•	•	•	•	•	•	•	
≥ 200		•	•	•	•	•	•	•	•	•	•	•	•	•	
≥ 100		•	•	•	•	•	•	•	•	•	•	•	•	•	
≥ 0		•	•	•	•	•	•	•	•	•	•	•	•	•	

TOTAL NUMBER OF OBSERVATIONS

CEILING VERSUS VISIBILITY

STATION STATION NAME YEARS MONTH

PERCENTAGE FREQUENCY OF OCCURRENCE
(FROM HOURLY OBSERVATIONS)

CEILING FEET	VISIBILITY STATUTE MILES													
	≥ 10	≥ 7	≥ 5	≥ 4	≥ 3	≥ 2½	≥ 2	≥ 1½	≥ 1¼	≥ 1	≥ ¾	≥ ½	≥ ¼	≥ 5/16
NO CEILING														
≥ 20,000														
≥ 15,000														
≥ 10,000														
≥ 7,000														
≥ 5,000														
≥ 4,000														
≥ 3,000														
≥ 2,500														
≥ 2,000														
≥ 1,500														
≥ 1,000														
≥ 900														
≥ 800														
≥ 700														
≥ 600														
≥ 500														
≥ 450														
≥ 400														
≥ 350														
≥ 300														
≥ 250														
≥ 200														
≥ 150														
≥ 100														
≥ 50														
≥ 0														

TOTAL NUMBER OF OBSERVATIONS

CEILING VERSUS VISIBILITY

STATION STATION NAME YEARS

PERCENTAGE FREQUENCY OF OCCURRENCE
FROM HOURLY OBSERVATIONS

CEILING FEET	VISIBILITY STATUTE MILES														
	≥ 10	≥ 6	≥ 5	≥ 4	≥ 3	≥ 2½	≥ 2	≥ 1½	≥ 1	≥ ¾	≥ ½	≥ ¼	≥ 0
NO CEILING													
≥ 20000													
≥ 18000													
≥ 16000													
≥ 14000													
≥ 12000													
≥ 10000													
≥ 9000													
≥ 8000													
≥ 7000													
≥ 6000													
≥ 5000													
≥ 4500													
≥ 4000													
≥ 3500													
≥ 3000													
≥ 2500													
≥ 2000													
≥ 1800													
≥ 1500													
≥ 1200													
≥ 1000													
≥ 900													
≥ 800													
≥ 700													
≥ 600													
≥ 500													
≥ 400													
≥ 300													
≥ 200													
≥ 100													
≥ 0													

TOTAL NUMBER OF OBSERVATIONS

CEILING VERSUS VISI

STATION STATION NAME YEARS

PERCENTAGE FREQUENCY OF OCCURRENCE
FROM HOURLY OBSERVATIONS

CEILING FEET	VISIBILITY STATUTE MILES													
	≥ 10	≥ 7	≥ 5	≥ 4	≥ 3	≥ 2½	≥ 2	≥ 1½	≥ 1¼	≥ 1	≥ ¾	≥ ½	≥ ¼	≥ 0
NO CEILING														
≥ 20000														
≥ 15000														
≥ 10000														
≥ 7000														
≥ 6000														
≥ 5000														
≥ 4500														
≥ 4000														
≥ 3500														
≥ 3000														
≥ 2500														
≥ 2000														
≥ 1800														
≥ 1500														
≥ 1200														
≥ 1000														
≥ 900														
≥ 800														
≥ 700														
≥ 600														
≥ 500														
≥ 450														
≥ 400														
≥ 350														
≥ 300														
≥ 250														
≥ 200														
≥ 150														
≥ 100														
≥ 50														
≥ 0														

TOTAL NUMBER OF OBSERVATIONS

CEILING VERSUS VISIBILITY

STATION STATION NAME YEARS MONTH

HOURS

PERCENTAGE FREQUENCY OF OCCURRENCE
(FROM HOURLY OBSERVATIONS)

CEILING FEET	VISIBILITY STATUTE MILES															
	≥ 10	≥ 6	≥ 5	≥ 4	≥ 3	≥ 2½	≥ 2	≥ 1½	≥ 1¼	≥ 1	≥ ¾	≥ ⅝	≥ ½	≥ 5/16	≥ ¼	< ¼
NO CEILING																
≥ 20000																
≥ 18000																
≥ 16000																
≥ 14000																
≥ 12000																
≥ 10000																
≥ 9000																
≥ 8000																
≥ 7000																
≥ 6000																
≥ 5000																
≥ 4500																
≥ 4000																
≥ 3500																
≥ 3000																
≥ 2500																
≥ 2000																
≥ 1800																
≥ 1500																
≥ 1200																
≥ 1000																
≥ 900																
≥ 800																
≥ 700																
≥ 600																
≥ 500																
≥ 400																
≥ 300																
≥ 200																
≥ 100																
≥ 0																

TOTAL NUMBER OF OBSERVATIONS

CEILING VERSUS VISIBILITY

STATION STATION NAME YEARS MONTH

PERCENTAGE FREQUENCY OF OCCURRENCE
(FROM HOURLY OBSERVATIONS)

HOURS

CEILING FEET	VISIBILITY (STATUTE MILES)															
	≥ 10	≥ 6	≥ 5	≥ 4	≥ 3	≥ 2½	≥ 2	≥ 1½	≥ 1¼	≥ 1	≥ ¾	≥ ⅝	≥ ½	≥ 5/16	≥ ¼	≥ 0
NO CEILING																
≥ 20000																
≥ 18000																
≥ 16000																
≥ 14000																
≥ 12000																
≥ 10000																
≥ 9000																
≥ 8000																
≥ 7000																
≥ 6000																
≥ 5000																
≥ 4500																
≥ 4000																
≥ 3500																
≥ 3000																
≥ 2500																
≥ 2000																
≥ 1800																
≥ 1500																
≥ 1200																
≥ 1000																
≥ 900																
≥ 800																
≥ 700																
≥ 600																
≥ 500																
≥ 400																
≥ 300																
≥ 200																
≥ 100																
≥ 0																

TOTAL NUMBER OF OBSERVATIONS

CEILING VERSUS VISIBILITY

STATION STATION NAME YEARS MONTH

PERCENTAGE FREQUENCY OF OCCURRENCE
(FROM HOURLY OBSERVATIONS)

HOURS

CEILING FEET	VISIBILITY STATUTE MILES															
	≥ 10	≥ 6	≥ 5	≥ 4	≥ 3	≥ 2½	≥ 2	≥ 1½	≥ 1¼	≥ 1	≥ ¾	≥ ⅝	≥ ½	≥ 5/16	≥ ¼	≥ 0
NO CEILING																
≥ 20000																
≥ 18000																
≥ 16000																
≥ 14000																
≥ 12000																
≥ 10000																
≥ 9000																
≥ 8000																
≥ 7000																
≥ 6000																
≥ 5000																
≥ 4500																
≥ 4000																
≥ 3500																
≥ 3000																
≥ 2500																
≥ 2000																
≥ 1800																
≥ 1500																
≥ 1200																
≥ 1000																
≥ 900																
≥ 800																
≥ 700																
≥ 600																
≥ 500																
≥ 400																
≥ 300																
≥ 200																
≥ 100																
≥ 0																

TOTAL NUMBER OF OBSERVATIONS

CEILING VERSUS VISIBILITY

STATION STATION NAME YEARS MONTH

PERCENTAGE FREQUENCY OF OCCURRENCE
(FROM HOURLY OBSERVATIONS)

HOURS (LST)

CEILING FEET	VISIBILITY (STATUTE MILES)														
	≥ 10	≥ 6	≥ 5	≥ 4	≥ 3	≥ 2½	≥ 2	≥ 1½	≥ 1¼	≥ 1	≥ ¾	≥ ⅝	≥ ½	≥ 5/16	≥ ¼	≥ 0
NO CEILING																
≥ 20000																
≥ 18000																
≥ 16000																
≥ 14000																
≥ 12000																
≥ 10000																
≥ 9000																
≥ 8000																
≥ 7000																
≥ 6000																
≥ 5000																
≥ 4500																
≥ 4000																
≥ 3500																
≥ 3000																
≥ 2500																
≥ 2000																
≥ 1800																
≥ 1500																
≥ 1200																
≥ 1000																
≥ 900																
≥ 800																
≥ 700																
≥ 600																
≥ 500																
≥ 400																
≥ 300																
≥ 200																
≥ 100																
≥ 0																

TOTAL NUMBER OF OBSERVATIONS

CEILING VERSUS VISIBILITY

STATION STATION NAME YEARS MONTH

PERCENTAGE FREQUENCY OF OCCURRENCE
(FROM HOURLY OBSERVATIONS)

CEILING FEET	VISIBILITY STATUTE MILES															
	≥ 10	≥ 6	≥ 5	≥ 4	≥ 3	≥ 2½	≥ 2	≥ 1½	≥ 1¼	≥ 1	≥ ¾	≥ ½	≥ ½	≥ 5/16	≥ ¼	≥ 0
NO CEILING																
≥ 20000																
≥ 18000																
≥ 16000																
≥ 14000																
≥ 12000																
≥ 10000																
≥ 9000																
≥ 8000																
≥ 7000																
≥ 6000																
≥ 5000																
≥ 4500																
≥ 4000																
≥ 3500																
≥ 3000																
≥ 2500																
≥ 2000																
≥ 1800																
≥ 1500																
≥ 1200																
≥ 1000																
≥ 900																
≥ 800																
≥ 700																
≥ 600																
≥ 500																
≥ 400																
≥ 300																
≥ 200																
≥ 100																
≥ 0																

TOTAL NUMBER OF OBSERVATIONS

CEILING VERSUS VISIBILITY

STATION STATION NAME YEARS MONTH

PERCENTAGE FREQUENCY OF OCCURRENCE
(FROM HOURLY OBSERVATIONS)

HOURS

CEILING FEET	VISIBILITY STATUTE MILES															
	≥ 10	≥ 6	≥ 5	≥ 4	≥ 3	≥ 2½	≥ 2	≥ 1½	≥ 1¼	≥ 1	≥ ¾	≥ ½	≥ ½	≥ 5/16	≥ ¼	≥ 0
NO CEILING																
≥ 20000																
≥ 18000																
≥ 16000																
≥ 14000																
≥ 12000																
≥ 10000																
≥ 9000																
≥ 8000																
≥ 7000																
≥ 6000																
≥ 5000																
≥ 4500																
≥ 4000																
≥ 3500																
≥ 3000																
≥ 2500																
≥ 2000																
≥ 1800																
≥ 1500																
≥ 1200																
≥ 1000																
≥ 900																
≥ 800																
≥ 700																
≥ 600																
≥ 500																
≥ 400																
≥ 300																
≥ 200																
≥ 100																
≥ 0																

TOTAL NUMBER OF OBSERVATIONS

CEILING VERSUS VISIBILITY

STATION STATION NAME YEARS MONTH

PERCENTAGE FREQUENCY OF OCCURRENCE
(FROM HOURLY OBSERVATIONS)

HOURS LST

CEILING FEET	VISIBILITY STATUTE MILES														
	≥ 10	≥ 6	≥ 5	≥ 4	≥ 3	≥ 2½	≥ 2	≥ 1½	≥ 1¼	≥ 1	≥ ¾	≥ ½	≥ 5/16	≥ ¼	≥ 0
NO CEILING															
≥ 20000															
≥ 18000															
≥ 16000															
≥ 14000															
≥ 12000															
≥ 10000															
≥ 9000															
≥ 8000															
≥ 7000															
≥ 6000															
≥ 5000															
≥ 4500															
≥ 4000															
≥ 3500															
≥ 3000															
≥ 2500															
≥ 2000															
≥ 1800															
≥ 1500															
≥ 1200															
≥ 1000															
≥ 900															
≥ 800															
≥ 700															
≥ 600															
≥ 500															
≥ 400															
≥ 300															
≥ 200															
≥ 100															
≥ 0															

TOTAL NUMBER OF OBSERVATIONS

CEILING VERSUS VISIBILITY

STATION STATION NAME YEARS

PERCENTAGE FREQUENCY OF OCCURRENCE
(FROM HOURLY OBSERVATIONS)

CEILING FEET	VISIBILITY STATUTE MILES															
	≥ 10	≥ 6	≥ 5	≥ 4	≥ 3	≥ 2½	≥ 2	≥ 1½	≥ 1¼	≥ 1	≥ ¾	≥ ⅝	≥ ½	≥ 5/16	≥ ¼	< ¼
NO CEILING																
≥ 20000																
≥ 18000																
≥ 16000																
≥ 14000																
≥ 12000																
≥ 10000																
≥ 9000																
≥ 8000																
≥ 7000																
≥ 6000																
≥ 5000																
≥ 4500																
≥ 4000																
≥ 3500																
≥ 3000																
≥ 2500																
≥ 2000																
≥ 1500																
≥ 1500																
≥ 1200																
≥ 1000																
≥ 900																
≥ 800																
≥ 700																
≥ 600																
≥ 500																
≥ 400																
≥ 300																
≥ 200																
≥ 100																
≥ 0																

TOTAL NUMBER OF OBSERVATIONS

CEILING VERSUS VISIBILITY

STATION STATION NAME YEARS MONTH

PERCENTAGE FREQUENCY OF OCCURRENCE
(FROM HOURLY OBSERVATIONS)

CEILING FEET	VISIBILITY STATUTE MILES														
	≥ 10	≥ 6	≥ 5	≥ 4	≥ 3	≥ 2½	≥ 2	≥ 1½	≥ 1¼	≥ 1	≥ ¾	≥ ½	≥ ¼	≥ 5/16	≥ 0
NO CEILING															
≥ 20000															
≥ 18000															
≥ 16000															
≥ 14000															
≥ 12000															
≥ 10000															
≥ 9000															
≥ 8000															
≥ 7000															
≥ 6000															
≥ 5000															
≥ 4500															
≥ 4000															
≥ 3500															
≥ 3000															
≥ 2500															
≥ 2000															
≥ 1800															
≥ 1500															
≥ 1200															
≥ 1000															
≥ 900															
≥ 800															
≥ 700															
≥ 600															
≥ 500															
≥ 400															
≥ 300															
≥ 200															
≥ 100															
≥ 0															

TOTAL NUMBER OF OBSERVATIONS

CEILING VERSUS VISIBILITY

STATION STATION NAME YEARS MONTH

PERCENTAGE FREQUENCY OF OCCURRENCE
(FROM HOURLY OBSERVATIONS)

CEILING FEET	VISIBILITY STATUTE MILES														
	≥ 10	≥ 6	≥ 5	≥ 4	≥ 3	≥ 2½	≥ 2	≥ 1½	≥ 1¼	≥ 1	≥ ¾	≥ ½	≥ ¼	≥ 0	≥ 5/16
NO CEILING															
≥ 20000															
≥ 18000															
≥ 16000															
≥ 14000															
≥ 12000															
≥ 10000															
≥ 9000															
≥ 8000															
≥ 7000															
≥ 6000															
≥ 5000															
≥ 4500															
≥ 4000															
≥ 3500															
≥ 3000															
≥ 2500															
≥ 2000															
≥ 1800															
≥ 1500															
≥ 1200															
≥ 1000															
≥ 900															
≥ 800															
≥ 700															
≥ 600															
≥ 500															
≥ 400															
≥ 300															
≥ 200															
≥ 100															
≥ 0															

TOTAL NUMBER OF OBSERVATIONS

CEILING VERSUS VISIBILITY

STATION STATION NAME YEARS MONTH

PERCENTAGE FREQUENCY OF OCCURRENCE
(FROM HOURLY OBSERVATIONS)

CEILING FEET	VISIBILITY STATUTE MILES														
	≥ 10	≥ 6	≥ 5	≥ 4	≥ 3	≥ 2½	≥ 2	≥ 1½	≥ 1¼	≥ 1	≥ ¾	≥ ½	≥ ¼	≥ 0
NO CEILING														
≥ 20000														
≥ 18000														
≥ 16000														
≥ 14000														
≥ 12000														
≥ 10000														
≥ 9000														
≥ 8000														
≥ 7000														
≥ 6000														
≥ 5000														
≥ 4500														
≥ 4000														
≥ 3500														
≥ 3000														
≥ 2500														
≥ 2000														
≥ 1800														
≥ 1500														
≥ 1200														
≥ 1000														
≥ 900														
≥ 800														
≥ 700														
≥ 600														
≥ 500														
≥ 400														
≥ 300														
≥ 200														
≥ 100														
≥ 0														

TOTAL NUMBER OF OBSERVATIONS

CEILING VERSUS VISIBILITY

STATION STATION NAME YEARS

PERCENTAGE FREQUENCY OF OCCURRENCE
(FROM HOURLY OBSERVATIONS

VISIBILITY STATUTE MILES

CEILING FEET

NO CEILING

TOTAL NUMBER OF OBSERVATIONS

CEILING VERSUS VISIBILITY

STATION

STATION NAME

PERCENTAGE FREQUENCY OF OCCURRENCE
FROM HOURLY OBSERVATIONS

CEILING FEET	≥ 10	≥ 6	≥ 5	≥ 4	≥ 3	[illegible]	[illegible]	[illegible]	[illegible]	[illegible]	[illegible]	[illegible]	[illegible]	[illegible]	[illegible]	[illegible]
NO CEILING																
≥ 20000																
≥ 18000																
≥ 16000																
≥ 14000																
≥ 12000																
≥ 10000																
≥ 9000																
≥ 8000																
≥ 7000																
≥ 6000																
≥ 5000																
≥ 4500																
≥ 4000																
≥ 3500																
≥ [illegible]																
≥ [illegible]																
≥ [illegible]																
≥ [illegible]																
≥ 500																
≥ [illegible]																
≥ [illegible]																
≥ [illegible]																
≥ 800																
≥ [illegible]																
≥ 600																
≥ [illegible]																
≥ 400																
≥ 300																
≥ 200																
≥ 100																
≥ 0																

TOTAL NUMBER OF OBSERVATIONS

AD A150 384 SUMMARY OF METEOROLOGICAL OBSERVATIONS SURFACE (SMOS) NEW RIVER NORTH CAROLINA(U) NAVAL OCEANOGRAPHY COMMAND DETACHMENT ASHEVILLE NC AUG 84 3/4

UNCLASSIFIED F/G 4/2 NL

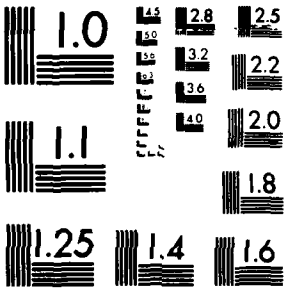

MICROCOPY RESOLUTION TEST CHART
NATIONAL BUREAU OF STANDARDS 1963 A

NAVAL WEATHER SERVICE DETACHMENT, ASHEVILLE, NC

CEILING VERSUS VISIBILITY

STATION _____ STATION NAME _____ YEARS _____ MONTH _____

PERCENTAGE FREQUENCY OF OCCURRENCE
(FROM HOURLY OBSERVATIONS)

HOURS (L.S.T.) _____

CEILING (FEET)	VISIBILITY (STATUTE MILES)															
	≥ 10	≥ 6	≥ 5	≥ 4	≥ 3	≥ 2½	≥ 2	≥ 1½	≥ 1¼	≥ 1	≥ ¾	≥ ⅝	≥ ½	≥ 5/16	≥ ¼	≥ 0
NO CEILING																
≥ 20000																
≥ 18000																
≥ 16000																
≥ 14000																
≥ 12000																
≥ 10000																
≥ 9000																
≥ 8000																
≥ 7000																
≥ 6000																
≥ 5000																
≥ 4500																
≥ 4000																
≥ 3500																
≥ 3000																
≥ 2500																
≥ 2000																
≥ 1800																
≥ 1500																
≥ 1200																
≥ 1000																
≥ 900																
≥ 800																
≥ 700																
≥ 600																
≥ 500																
≥ 400																
≥ 300																
≥ 200																
≥ 100																
≥ 0																

TOTAL NUMBER OF OBSERVATIONS _____

DIRNAVOCEANMET SMOS

NAVAL WEATHER SERVICE DETACHMENT, ASHEVILLE, NC

CEILING VERSUS VISIBILITY

STATION _____ STATION NAME _____ YEARS _____ MONTH _____

PERCENTAGE FREQUENCY OF OCCURRENCE
(FROM HOURLY OBSERVATIONS)

HOURS (L S T) _____

CEILING (FEET)	VISIBILITY (STATUTE MILES)														
	≥ 10	≥ 6	≥ 5	≥ 4	≥ 3	≥ 2½	≥ 2	≥ 1½	≥ 1¼	≥ 1	≥ ¾	≥ ⅝	≥ ½	≥ 5/16	≥ ¼	≥ 0
NO CEILING																
≥ 20000																
≥ 18000																
≥ 16000																
≥ 14000																
≥ 12000																
≥ 10000																
≥ 9000																
≥ 8000																
≥ 7000																
≥ 6000																
≥ 5000																
≥ 4500																
≥ 4000																
≥ 3500																
≥ 3000																
≥ 2500																
≥ 2000																
≥ 1800																
≥ 1500																
≥ 1200																
≥ 1000																
≥ 900																
≥ 800																
≥ 700																
≥ 600																
≥ 500																
≥ 400																
≥ 300																
≥ 200																
≥ 100																
≥ 0																

TOTAL NUMBER OF OBSERVATIONS _____

DIRNAVOCEANMET SMOS

NAVAL WEATHER SERVICE DETACHMENT, ASHEVILLE, NC

CEILING VERSUS VISIBILITY

STATION _____ STATION NAME _____ YEARS _____ MONTH _____

PERCENTAGE FREQUENCY OF OCCURRENCE
(FROM HOURLY OBSERVATIONS)

HOURS _____

CEILING (FEET)	VISIBILITY (STATUTE MILES)														
	≥ 10	≥ 6	≥ 5	≥ 4	≥ 3	≥ 2½	≥ 2	≥ 1½	≥ 1¼	≥ 1	≥ ¾	≥ ⅝	≥ ½	≥ 5/16	≥ ¼	≥ 0
NO CEILING																
≥ 20000																
≥ 18000																
≥ 16000																
≥ 14000																
≥ 12000																
≥ 10000																
≥ 9000																
≥ 8000																
≥ 7000																
≥ 6000																
≥ 5000																
≥ 4500																
≥ 4000																
≥ 3500																
≥ 3000																
≥ 2500																
≥ 2000																
≥ 1800																
≥ 1500																
≥ 1200																
≥ 1000																
≥ 900																
≥ 800																
≥ 700																
≥ 600																
≥ 500																
≥ 400																
≥ 300																
≥ 200																
≥ 100																
≥ 0																

TOTAL NUMBER OF OBSERVATIONS _____

DIRNAVOCEANMET SMOS

NAVAL WEATHER SERVICE DETACHMENT, ASHEVILLE, NC

CEILING VERSUS VISIBILITY

STATION _____ STATION NAME _____ YEARS _____ MONTH _____

PERCENTAGE FREQUENCY OF OCCURRENCE
(FROM HOURLY OBSERVATIONS)

HOURS (L.S.T.) _____

CEILING (FEET)	VISIBILITY (STATUTE MILES)															
	≥ 10	≥ 6	≥ 5	≥ 4	≥ 3	≥ 2½	≥ 2	≥ 1½	≥ 1¼	≥ 1	≥ ¾	≥ ⅝	≥ ½	≥ 5/16	≥ ¼	≥ 0
NO CEILING																
≥ 20000																
≥ 18000																
≥ 16000																
≥ 14000																
≥ 12000																
≥ 10000																
≥ 9000																
≥ 8000																
≥ 7000																
≥ 6000																
≥ 5000																
≥ 4500																
≥ 4000																
≥ 3500																
≥ 3000																
≥ 2500																
≥ 2000																
≥ 1800																
≥ 1500																
≥ 1200																
≥ 1000																
≥ 900																
≥ 800																
≥ 700																
≥ 600																
≥ 500																
≥ 400																
≥ 300																
≥ 200																
≥ 100																
≥ 0																

TOTAL NUMBER OF OBSERVATIONS _____

DIRNAVOCEANMET SMOS

NAVAL WEATHER SERVICE DETACHMENT, ASHEVILLE, NC

CEILING VERSUS VISIBILITY

STATION _____ STATION NAME _____ YEARS _____ MONTH _____

PERCENTAGE FREQUENCY OF OCCURRENCE
(FROM HOURLY OBSERVATIONS)

HOURS (LST) _____

CEILING (FEET)	VISIBILITY (STATUTE MILES)															
	≥ 10	≥ 6	≥ 5	≥ 4	≥ 3	≥ 2½	≥ 2	≥ 1½	≥ 1¼	≥ 1	≥ ¾	≥ ⅝	≥ ½	≥ 5/16	≥ ¼	≥ 0
NO CEILING ≥ 20000																
≥ 18000																
≥ 16000																
≥ 14000																
≥ 12000																
≥ 10000																
≥ 9000																
≥ 8000																
≥ 7000																
≥ 6000																
≥ 5000																
≥ 4500																
≥ 4000																
≥ 3500																
≥ 3000																
≥ 2500																
≥ 2000																
≥ 1800																
≥ 1500																
≥ 1200																
≥ 1000																
≥ 900																
≥ 800																
≥ 700																
≥ 600																
≥ 500																
≥ 400																
≥ 300																
≥ 200																
≥ 100																
≥ 0																

TOTAL NUMBER OF OBSERVATIONS _____

DIRNAVOCEANMET SMOS

NAVAL WEATHER SERVICE DETACHMENT, ASHEVILLE, NC

CEILING VERSUS VISIBILITY

STATION _____ STATION NAME _____ YEARS _____ MONTH _____

PERCENTAGE FREQUENCY OF OCCURRENCE
(FROM HOURLY OBSERVATIONS)

HOURS (LST) _____

CEILING (FEET)	VISIBILITY (STATUTE MILES)															
	≥ 10	≥ 6	≥ 5	≥ 4	≥ 3	≥ 2½	≥ 2	≥ 1¾	≥ 1¼	≥ 1	≥ ¾	≥ ⅝	≥ ½	≥ 5/16	≥ ¼	≥ 0
NO CEILING																
≥ 20000																
≥ 18000																
≥ 16000																
≥ 14000																
≥ 12000																
≥ 10000																
≥ 9000																
≥ 8000																
≥ 7000																
≥ 6000																
≥ 5000																
≥ 4500																
≥ 4000																
≥ 3500																
≥ 3000																
≥ 2500																
≥ 2000																
≥ 1800																
≥ 1500																
≥ 1200																
≥ 1000																
≥ 900																
≥ 800																
≥ 700																
≥ 600																
≥ 500																
≥ 400																
≥ 300																
≥ 200																
≥ 100																
≥ 0																

TOTAL NUMBER OF OBSERVATIONS _____

DIRNAVOCEANMET SMOS

NAVAL WEATHER SERVICE DETACHMENT, ASHEVILLE, NC

CEILING VERSUS VISIBILITY

STATION _____ STATION NAME _____ YEARS _____ MONTH _____

PERCENTAGE FREQUENCY OF OCCURRENCE
(FROM HOURLY OBSERVATIONS)

HOURS (LST) _____

CEILING (FEET)	VISIBILITY (STATUTE MILES)															
	≥ 10	≥ 6	≥ 5	≥ 4	≥ 3	≥ 2½	≥ 2	≥ 1½	≥ 1¼	≥ 1	≥ ¾	≥ ⅝	≥ ½	≥ 5/16	≥ ¼	≥ 0
NO CEILING																
≥ 20000																
≥ 18000																
≥ 16000																
≥ 14000																
≥ 12000																
≥ 10000																
≥ 9000																
≥ 8000																
≥ 7000																
≥ 6000																
≥ 5000																
≥ 4500																
≥ 4000																
≥ 3500																
≥ 3000																
≥ 2500																
≥ 2000																
≥ 1800																
≥ 1500																
≥ 1200																
≥ 1000																
≥ 900																
≥ 800																
≥ 700																
≥ 600																
≥ 500																
≥ 400																
≥ 300																
≥ 200																
≥ 100																
≥ 0																

TOTAL NUMBER OF OBSERVATIONS _____

DIRNAVOCEANMET SMOS

NAVAL WEATHER SERVICE DETACHMENT ASHEVILLE, NC

CEILING VERSUS VISIBILITY

STATION _____ STATION NAME _____ YEARS _____ MONTH _____

PERCENTAGE FREQUENCY OF OCCURRENCE
(FROM HOURLY OBSERVATIONS)

HOURS (LST) _____

CEILING (FEET)	VISIBILITY (STATUTE MILES)														
	≥ 10	≥ 6	≥ 5	≥ 4	≥ 3	≥ 2½	≥ 2	≥ 1½	≥ 1¼	≥ 1	≥ ¾	≥ ⅝	≥ ½	≥ 5/16	≥ ¼	≥ 0
NO CEILING																
≥ 20000																
≥ 18000																
≥ 16000																
≥ 14000																
≥ 12000																
≥ 10000																
≥ 9000																
≥ 8000																
≥ 7000																
≥ 6000																
≥ 5000																
≥ 4500																
≥ 4000																
≥ 3500																
≥ 3000																
≥ 2500																
≥ 2000																
≥ 1800																
≥ 1500																
≥ 1200																
≥ 1000																
≥ 900																
≥ 800																
≥ 700																
≥ 600																
≥ 500																
≥ 400																
≥ 300																
≥ 200																
≥ 100																
≥ 0																

TOTAL NUMBER OF OBSERVATIONS _____

DIRNAVOCEANMET SMOS

NAVAL WEATHER SERVICE DETACHMENT, ASHEVILLE, NC

CEILING VERSUS VISIBILITY

STATION _____ STATION NAME _____ YEARS _____ MONTH _____

PERCENTAGE FREQUENCY OF OCCURRENCE
(FROM HOURLY OBSERVATIONS)

HOURS (LST) _____

CEILING (FEET)	VISIBILITY (STATUTE MILES)															
	≥ 10	≥ 6	≥ 5	≥ 4	≥ 3	≥ 2½	≥ 2	≥ 1½	≥ 1¼	≥ 1	≥ ¾	≥ ⅝	≥ ½	≥ 5/16	≥ ¼	≥ 0
NO CEILING																
≥ 20000																
≥ 18000																
≥ 16000																
≥ 14000																
≥ 12000																
≥ 10000																
≥ 9000																
≥ 8000																
≥ 7000																
≥ 6000																
≥ 5000																
≥ 4500																
≥ 4000																
≥ 3500																
≥ 3000																
≥ 2500																
≥ 2000																
≥ 1800																
≥ 1500																
≥ 1200																
≥ 1000																
≥ 900																
≥ 800																
≥ 700																
≥ 600																
≥ 500																
≥ 400																
≥ 300																
≥ 200																
≥ 100																
≥ 0																

TOTAL NUMBER OF OBSERVATIONS _____

DIRNAVOCEANMET SMOS

NAVAL WEATHER SERVICE DETACHMENT, ASHEVILLE, NC

CEILING VERSUS VISIBILITY

STATION _____ STATION NAME _____ YEARS _____ MONTH _____

PERCENTAGE FREQUENCY OF OCCURRENCE
(FROM HOURLY OBSERVATIONS)

HOURS L S T _____

CEILING (FEET)	VISIBILITY (STATUTE MILES)														
	≥ 10	≥ 6	≥ 5	≥ 4	≥ 3	≥ 2½	≥ 2	≥ 1½	≥ 1¼	≥ 1	≥ ¾	≥ ⅝	≥ ½	≥ 3/16	≥ 0
NO CEILING															
≥ 20000															
≥ 18000															
≥ 16000															
≥ 14000															
≥ 12000															
≥ 10000															
≥ 9000															
≥ 8000															
≥ 7000															
≥ 6000															
≥ 5000															
≥ 4500															
≥ 4000															
≥ 3500															
≥ 3000															
≥ 2500															
≥ 2000															
≥ 1800															
≥ 1500															
≥ 1200															
≥ 1000															
≥ 900															
≥ 800															
≥ 700															
≥ 600															
≥ 500															
≥ 400															
≥ 300															
≥ 200															
≥ 100															
≥ 0															

TOTAL NUMBER OF OBSERVATIONS _____

DIRNAVOCEANMET SMOS

NAVAL WEATHER SERVICE DETACHMENT, ASHEVILLE, NC

CEILING VERSUS VISIBILITY

STATION _____ STATION NAME _____ YEARS _____ MONTH _____

PERCENTAGE FREQUENCY OF OCCURRENCE
(FROM HOURLY OBSERVATIONS)

HOURS _____

CEILING (FEET)	VISIBILITY (STATUTE MILES)															
	≥ 10	≥ 6	≥ 5	≥ 4	≥ 3	≥ 2½	≥ 2	≥ 1½	≥ 1¼	≥ 1	≥ ¾	≥ ⅝	≥ ½	≥ 5/16	≥ ¼	≥ 0
NO CEILING																
≥ 20000																
≥ 18000																
≥ 16000																
≥ 14000																
≥ 12000																
≥ 10000																
≥ 9000																
≥ 8000																
≥ 7000																
≥ 6000																
≥ 5000																
≥ 4500																
≥ 4000																
≥ 3500																
≥ 3000																
≥ 2500																
≥ 2000																
≥ 1800																
≥ 1500																
≥ 1200																
≥ 1000																
≥ 900																
≥ 800																
≥ 700																
≥ 600																
≥ 500																
≥ 400																
≥ 300																
≥ 200																
≥ 100																
≥ 0																

TOTAL NUMBER OF OBSERVATIONS _____

OIPNAVOCEANMET SMOS

NAVAL WEATHER SERVICE DETACHMENT, ASHEVILLE, NC

CEILING VERSUS VISIBILITY

STATION _____ STATION NAME _____ YEARS _____ MONTH _____

PERCENTAGE FREQUENCY OF OCCURRENCE
(FROM HOURLY OBSERVATIONS)

CEILING (FEET)	VISIBILITY (STATUTE MILES)														
	≥ 10	≥ 6	≥ 5	≥ 4	≥ 3	≥ 2½	≥ 2	≥ 1½	≥ 1¼	≥ 1	≥ ¾	≥ ½	≥ ¼	≥ 0	≥ 0
NO CEILING															
≥ 20000															
≥ 18000															
≥ 16000															
≥ 14000															
≥ 12000															
≥ 10000															
≥ 9000															
≥ 8000															
≥ 7000															
≥ 6000															
≥ 5000															
≥ 4500															
≥ 4000															
≥ 3500															
≥ 3000															
≥ 2500															
≥ 2000															
≥ 1800															
≥ 1500															
≥ 1200															
≥ 1000															
≥ 900															
≥ 800															
≥ 700															
≥ 600															
≥ 500															
≥ 400															
≥ 300															
≥ 200															
≥ 100															
≥ 0															

TOTAL NUMBER OF OBSERVATIONS _____

DIRNAVOCEANMET 5450S

NAVAL WEATHER SERVICE DETACHMENT [illegible]

CEILING VERSUS VISIBILITY

STATION _____ STATION NAME _____ YEARS _____ MONTH _____

PERCENTAGE FREQUENCY OF OCCURRENCE
(FROM HOURLY OBSERVATIONS)

HOURS _____

CEILING (FEET)	VISIBILITY (STATUTE MILES)															
	≥ 10	≥ 6	≥ 5	≥ 4	≥ 3	≥ 2½	≥ 2	≥ 1½	≥ 1¼	≥ 1	≥ ¾	≥ ⅝	≥ ½	≥ 5/16	≥ ¼	≥ 0
NO CEILING																
≥ 20000																
≥ 18000																
≥ 16000																
≥ 14000																
≥ 12000																
≥ 10000																
≥ 9000																
≥ 8000																
≥ 7000																
≥ 6000																
≥ 5000																
≥ 4500																
≥ 4000																
≥ 3500																
≥ 3000																
≥ 2500																
≥ 2000																
≥ 1800																
≥ 1500																
≥ 1200																
≥ 1000																
≥ 900																
≥ 800																
≥ 700																
≥ 600																
≥ 500																
≥ 400																
≥ 300																
≥ 200																
≥ 100																
≥ 0																

TOTAL NUMBER OF OBSERVATIONS _____

DIPNAVOCEANMET 5105

NAVAL WEATHER SERVICE DETACHMENT, ASHEVILLE, NC

CEILING VERSUS VISIBILITY

STATION _____ STATION NAME _____ YEARS _____ MONTH _____

PERCENTAGE FREQUENCY OF OCCURRENCE
(FROM HOURLY OBSERVATIONS)

HOURS (LST)

CEILING (FEET)	VISIBILITY (STATUTE MILES)															
	≥ 10	≥ 6	≥ 5	≥ 4	≥ 3	≥ 2½	≥ 2	≥ 1½	≥ 1¼	≥ 1	≥ ¾	≥ ⅝	≥ ½	≥ 5/16	≥ ¼	≥ 0
NO CEILING																
≥ 20000																
≥ 18000																
≥ 16000																
≥ 14000																
≥ 12000																
≥ 10000																
≥ 9000																
≥ 8000																
≥ 7000																
≥ 6000																
≥ 5000																
≥ 4500																
≥ 4000																
≥ 3500																
≥ 3000																
≥ 2500																
≥ 2000																
≥ 1800																
≥ 1500																
≥ 1200																
≥ 1000																
≥ 900																
≥ 800																
≥ 700																
≥ 600																
≥ 500																
≥ 400																
≥ 300																
≥ 200																
≥ 100																
≥ 0																

TOTAL NUMBER OF OBSERVATIONS _____

DIRNAVOCEANMET SMOS

NAVAL WEATHER SERVICE DETACHMENT ASHEVILLE, N.C.

CEILING VERSUS VISIBILITY

STATION _____ STATION NAME _____ YEARS _____ MONTH _____

PERCENTAGE FREQUENCY OF OCCURRENCE
(FROM HOURLY OBSERVATIONS)

HOURS L.S.T.

CEILING (FEET)	VISIBILITY (STATUTE MILES)														
	≥ 10	≥ 6	≥ 5	≥ 4	≥ 3	≥ 2½	≥ 2	≥ 1½	≥ 1¼	≥ 1	≥ ¾	≥ ⅝	≥ ½	≥ 5/16	≥ ¼	≥ 0
NO CEILING																
≥ 20000																
≥ 18000																
≥ 16000																
≥ 14000																
≥ 12000																
≥ 10000																
≥ 9000																
≥ 8000																
≥ 7000																
≥ 6000																
≥ 5000																
≥ 4500																
≥ 4000																
≥ 3500																
≥ 3000																
≥ 2500																
≥ 2000																
≥ 1800																
≥ 1500																
≥ 1200																
≥ 1000																
≥ 900																
≥ 800																
≥ 700																
≥ 600																
≥ 500																
≥ 400																
≥ 300																
≥ 200																
≥ 100																
≥ 0																

TOTAL NUMBER OF OBSERVATIONS _____

DIRNAVOCEANMET 5MOS

NAVAL WEATHER SERVICE DETACHMENT [illegible] NC

CEILING VERSUS VISIBILITY

STATION _____ STATION NAME _____ YEARS _____ MONTH _____

PERCENTAGE FREQUENCY OF OCCURRENCE
(FROM HOURLY OBSERVATIONS)

HOURS L S T _____

CEILING (FEET)	VISIBILITY (STATUTE MILES)															
	≥ 10	≥ 6	≥ 5	≥ 4	≥ 3	≥ 2½	≥ 2	≥ 1½	≥ 1¼	≥ 1	≥ ¾	≥ ⅝	≥ ½	≥ 5/16	≥ ¼	≥ 0
NO CEILING																
≥ 20000																
≥ 18000																
≥ 16000																
≥ 14000																
≥ 12000																
≥ 10000																
≥ 9000																
≥ 8000																
≥ 7000																
≥ 6000																
≥ 5000																
≥ 4500																
≥ 4000																
≥ 3500																
≥ 3000																
≥ 2500																
≥ 2000																
≥ 1800																
≥ 1500																
≥ 1200																
≥ 1000																
≥ 900																
≥ 800																
≥ 700																
≥ 600																
≥ 500																
≥ 400																
≥ 300																
≥ 200																
≥ 100																
≥ 0																

TOTAL NUMBER OF OBSERVATIONS _____

DIRNAVOCEANMET SMOS

NAVAL WEATHER SERVICE DETACHMENT, ASHEVILLE, NC

CEILING VERSUS VISIBILITY

STATION _____ STATION NAME _____ YEARS _____ MONTH _____

PERCENTAGE FREQUENCY OF OCCURRENCE
(FROM HOURLY OBSERVATIONS)

HOURS - L S T

CEILING (FEET)	VISIBILITY (STATUTE MILES)															
	≥ 10	≥ 6	≥ 5	≥ 4	≥ 3	≥ 2½	≥ 2	≥ 1½	≥ 1¼	≥ 1	≥ ¾	≥ ⅝	≥ ½	≥ 5/16	≥ ¼	≥ 0
NO CEILING																
≥ 20000																
≥ 18000																
≥ 16000																
≥ 14000																
≥ 12000																
≥ 10000																
≥ 9000																
≥ 8000																
≥ 7000																
≥ 6000																
≥ 5000																
≥ 4500																
≥ 4000																
≥ 3500																
≥ 3000																
≥ 2500																
≥ 2000																
≥ 1800																
≥ 1500																
≥ 1200																
≥ 1000																
≥ 900																
≥ 800																
≥ 700																
≥ 600																
≥ 500																
≥ 400																
≥ 300																
≥ 200																
≥ 100																
≥ 0																

TOTAL NUMBER OF OBSERVATIONS _____

DIRNAVOCEANMET SMOS

NAVAL WEATHER SERVICE DETACHMENT, ASHEVILLE, NC

CEILING VERSUS VISIBILITY

STATION _____ STATION NAME _____ YEARS _____ MONTH _____

PERCENTAGE FREQUENCY OF OCCURRENCE
(FROM HOURLY OBSERVATIONS)

HOURS (LST) _____

CEILING (FEET)	VISIBILITY (STATUTE MILES)															
	≥ 10	≥ 6	≥ 5	≥ 4	≥ 3	≥ 2½	≥ 2	≥ 1½	≥ 1¼	≥ 1	≥ ¾	≥ ⅝	≥ ½	≥ 5/16	≥ ¼	≥ 0
NO CEILING																
≥ 20000																
≥ 18000																
≥ 16000																
≥ 14000																
≥ 12000																
≥ 10000																
≥ 9000																
≥ 8000																
≥ 7000																
≥ 6000																
≥ 5000																
≥ 4500																
≥ 4000																
≥ 3500																
≥ 3000																
≥ 2500																
≥ 2000																
≥ 1800																
≥ 1500																
≥ 1200																
≥ 1000																
≥ 900																
≥ 800																
≥ 700																
≥ 600																
≥ 500																
≥ 400																
≥ 300																
≥ 200																
≥ 100																
≥ 0																

TOTAL NUMBER OF OBSERVATIONS _____

DIRNAVOCEANMET SMOS

NAVAL WEATHER SERVICE DETACHMENT, ASHEVILLE, NC

CEILING VERSUS VISIBILITY

STATION _____ STATION NAME _____ YEARS _____ MONTH _____

PERCENTAGE FREQUENCY OF OCCURRENCE
(FROM HOURLY OBSERVATIONS)

HOURS L.S.T. _____

CEILING (FEET)	VISIBILITY (STATUTE MILES)															
	≥ 10	≥ 6	≥ 5	≥ 4	≥ 3	≥ 2½	≥ 2	≥ 1½	≥ 1¼	≥ 1	≥ ¾	≥ ⅝	≥ ½	≥ 5/16	≥ ¼	≥ 0
NO CEILING																
≥ 20000																
≥ 18000																
≥ 16000																
≥ 14000																
≥ 12000																
≥ 10000																
≥ 9000																
≥ 8000																
≥ 7000																
≥ 6000																
≥ 5000																
≥ 4500																
≥ 4000																
≥ 3500																
≥ 3000																
≥ 2500																
≥ 2000																
≥ 1800																
≥ 1500																
≥ 1200																
≥ 1000																
≥ 900																
≥ 800																
≥ 700																
≥ 600																
≥ 500																
≥ 400																
≥ 300																
≥ 200																
≥ 100																
≥ 0																

TOTAL NUMBER OF OBSERVATIONS _____

DIRNAVOCEANMET SMOS

NAVAL WEATHER SERVICE DETACHMENT ASHEVILLE, N.C.

CEILING VERSUS VISIBILITY

STATION _____ STATION NAME _____ YEARS _____ MONTH _____

PERCENTAGE FREQUENCY OF OCCURRENCE
(FROM HOURLY OBSERVATIONS)

HOURS L.S.T.

CEILING (FEET	VISIBILITY (STATUTE MILES)															
	≥ 10	≥ 6	≥ 5	≥ 4	≥ 3	≥ 2½	≥ 2	≥ 1½	≥ 1¼	≥ 1	≥ ¾	≥ ⅝	≥ ½	≥ 5/16	≥ ¼	≥ 0
NO CEILING																
≥ 20000																
≥ 18000																
≥ 16000																
≥ 14000																
≥ 12000																
≥ 10000																
≥ 9000																
≥ 8000																
≥ 7000																
≥ 6000																
≥ 5000																
≥ 4500																
≥ 4000																
≥ 3500																
≥ 3000																
≥ 2500																
≥ 2000																
≥ 1800																
≥ 1500																
≥ 1200																
≥ 1000																
≥ 900																
≥ 800																
≥ 700																
≥ 600																
≥ 500																
≥ 400																
≥ 300																
≥ 200																
≥ 100																
≥ 0																

TOTAL NUMBER OF OBSERVATIONS _____

DIRNAVOCEANMET SMOS

NAVAL WEATHER SERVICE DETACHMENT ASHEVILLE, NC

CEILING VERSUS VISIBILITY

STATION _____ STATION NAME _____ YEARS _____ MONTH _____

PERCENTAGE FREQUENCY OF OCCURRENCE
(FROM HOURLY OBSERVATIONS)

HOURS (LST) _____

CEILING (FEET)	VISIBILITY (STATUTE MILES)															
	≥ 10	≥ 6	≥ 5	≥ 4	≥ 3	≥ 2½	≥ 2	≥ 1½	≥ 1¼	≥ 1	≥ ¾	≥ ⅝	≥ ½	≥ 5/16	≥ ¼	≥ 0
NO CEILING																
≥ 20000																
≥ 18000																
≥ 16000																
≥ 14000																
≥ 12000																
≥ 10000																
≥ 9000																
≥ 8000																
≥ 7000																
≥ 6000																
≥ 5000																
≥ 4500																
≥ 4000																
≥ 3500																
≥ 3000																
≥ 2500																
≥ 2000																
≥ 1800																
≥ 1500																
≥ 1200																
≥ 1000																
≥ 900																
≥ 800																
≥ 700																
≥ 600																
≥ 500																
≥ 400																
≥ 300																
≥ 200																
≥ 100																
≥ 0																

TOTAL NUMBER OF OBSERVATIONS _____

OPNAV CEANMET 5MOS

NAVAL WEATHER SERVICE DETACHMENT ASHEVILLE, NC

CEILING VERSUS VISIBILITY

STATION _____ STATION NAME _____ YEARS _____ MONTH _____

PERCENTAGE FREQUENCY OF OCCURRENCE
(FROM HOURLY OBSERVATIONS)

HOURS _____

CEILING (FEET)	VISIBILITY (STATUTE MILES)														
	≥ 10	≥ 6	≥ 5	≥ 4	≥ 3	≥ 2½	≥ 2	≥ 1½	≥ 1¼	≥ 1	≥ ¾	≥ ⅝	≥ ½	≥ 5/16	≥ ¼	≥ 0
NO CEILING																
≥ 20000																
≥ 18000																
≥ 16000																
≥ 14000																
≥ 12000																
≥ 10000																
≥ 9000																
≥ 8000																
≥ 7000																
≥ 6000																
≥ 5000																
≥ 4500																
≥ 4000																
≥ 3500																
≥ 3000																
≥ 2500																
≥ 2000																
≥ 1800																
≥ 1500																
≥ 1200																
≥ 1000																
≥ 900																
≥ 800																
≥ 700																
≥ 600																
≥ 500																
≥ 400																
≥ 300																
≥ 200																
≥ 100																
≥ 0																

TOTAL NUMBER OF OBSERVATIONS _____

OPNAV 53A4M1 (REV 1-70)

NAVAL WEATHER SERVICE DETACHMENT ASHEVILLE, NC

CEILING VERSUS VISIBILITY

STATION | STATION NAME | YEARS | MONTH

PERCENTAGE FREQUENCY OF OCCURRENCE
(FROM HOURLY OBSERVATIONS)

HOURS LIST

CEILING (FEET)	VISIBILITY (STATUTE MILES)															
	≥ 10	≥ 6	≥ 5	≥ 4	≥ 3	≥ 2½	≥ 2	≥ 1½	≥ 1¼	≥ 1	≥ ¾	≥ ⅝	≥ ½	≥ 5/16	≥ ¼	≥ 0
NO CEILING																
≥ 20000																
≥ 18000																
≥ 16000																
≥ 14000																
≥ 12000																
≥ 10000																
≥ 9000																
≥ 8000																
≥ 7000																
≥ 6000																
≥ 5000																
≥ 4500																
≥ 4000																
≥ 3500																
≥ 3000																
≥ 2500																
≥ 2000																
≥ 1800																
≥ 1500																
≥ 1200																
≥ 1000																
≥ 900																
≥ 800																
≥ 700																
≥ 600																
≥ 500																
≥ 400																
≥ 300																
≥ 200																
≥ 100																
≥ 0																

TOTAL NUMBER OF OBSERVATIONS _____

DIRNAVOCEANMET SMOS

CEILING VERSUS VISIBILITY

STATION STATION NAME YEARS MONTH

PERCENTAGE FREQUENCY OF OCCURRENCE
(FROM HOURLY OBSERVATIONS)

HOURS L.S.T.

CEILING FEET	VISIBILITY STATUTE MILES															
	≥ 10	≥ 6	≥ 5	≥ 4	≥ 3	≥ 2½	≥ 2	≥ 1½	≥ 1¼	≥ 1	≥ 3/4	≥ 5/8	≥ 1/2	≥ 5/16	≥ 1/4	≥ 0
NO CEILING																
≥ 20000																
≥ 18000																
≥ 16000																
≥ 14000																
≥ 12000																
≥ 10000																
≥ 9000																
≥ 8000																
≥ 7000																
≥ 6000																
≥ 5000																
≥ 4500																
≥ 4000																
≥ 3500																
≥ 3000																
≥ 2500																
≥ 2000																
≥ 1800																
≥ 1500																
≥ 1200																
≥ 1000																
≥ 900																
≥ 800																
≥ 700																
≥ 600																
≥ 500																
≥ 400																
≥ 300																
≥ 200																
≥ 100																
≥ 0																

TOTAL NUMBER OF OBSERVATIONS

USDA/NOAA/OCEANVET ... 1975

CEILING VERSUS VISIBILITY

STATION STATION NAME YEARS MONTH

PERCENTAGE FREQUENCY OF OCCURRENCE
(FROM HOURLY OBSERVATIONS)

CEILING FEET	VISIBILITY STATUTE MILES														
	≥ 10	≥ 6	≥ 5	≥ 4	≥ 3	≥ 2½	≥ 2	≥ 1½	≥ 1¼	≥ 1	≥ ¾	≥ ½	≥ ¼	≥ 5/16	≥ 0
NO CEILING															
≥ 20000															
≥ 18000															
≥ 16000															
≥ 14000															
≥ 12000															
≥ 10000															
≥ 9000															
≥ 8000															
≥ 7000															
≥ 6000															
≥ 5000															
≥ 4500															
≥ 4000															
≥ 3500															
≥ 3000															
≥ 2500															
≥ 2000															
≥ 1800															
≥ 1500															
≥ 1200															
≥ 1000															
≥ 900															
≥ 800															
≥ 700															
≥ 600															
≥ 500															
≥ 400															
≥ 300															
≥ 200															
≥ 100															
≥ 0															

TOTAL NUMBER OF OBSERVATIONS

CEILING VERSUS VISIBILITY

STATION | STATION NAME | YEARS | MONTH

PERCENTAGE FREQUENCY OF OCCURRENCE
(FROM HOURLY OBSERVATIONS)

CEILING FEET	VISIBILITY STATUTE MILES														
	≥ 10	≥ 6	≥ 5	≥ 4	≥ 3	≥ 2½	≥ 2	≥ 1½	≥ 1¼	≥ 1	≥ ¾	≥ ⅝	≥ ½	≥ 5/16	≥ [illegible]
NO CEILING															
≥ 20000															
≥ 18000															
≥ 16000															
≥ 14000															
≥ 12000															
≥ 10000															
≥ 9000															
≥ 8000															
≥ 7000															
≥ 6000															
≥ 5000															
≥ 4500															
≥ 4000															
≥ 3500															
≥ 3000															
≥ 2500															
≥ 2000															
≥ 1800															
≥ 1500															
≥ 1200															
≥ 1000															
≥ 900															
≥ 800															
≥ 700															
≥ 600															
≥ 500															
≥ 400															
≥ 300															
≥ 200															
≥ 100															
≥ 0															

TOTAL NUMBER OF OBSERVATIONS

NAVAL WEATHER SERVICE DETACHMENT ASHEVILLE, N.C.

CEILING VERSUS VISIBILITY

STATION _____ STATION NAME _____ YEARS _____ MONTH _____

PERCENTAGE FREQUENCY OF OCCURRENCE
(FROM HOURLY OBSERVATIONS)

HOURS L.S.T.

CEILING FEET	VISIBILITY (STATUTE MILES)															
	≥ 10	≥ 6	≥ 5	≥ 4	≥ 3	≥ 2½	≥ 2	≥ 1½	≥ 1¼	≥ 1	≥ ¾	≥ ⅝	≥ ½	≥ 5/16	≥ ¼	≥ 0
NO CEILING																
≥ 20000																
≥ 18000																
≥ 16000																
≥ 14000																
≥ 12000																
≥ 10000																
≥ 9000																
≥ 8000																
≥ 7000																
≥ 6000																
≥ 5000																
≥ 4500																
≥ 4000																
≥ 3500																
≥ 3000																
≥ 2500																
≥ 2000																
≥ 1800																
≥ 1500																
≥ 1200																
≥ 1000																
≥ 900																
≥ 800																
≥ 700																
≥ 600																
≥ 500																
≥ 400																
≥ 300																
≥ 200																
≥ 100																
≥ 0																

TOTAL NUMBER OF OBSERVATIONS _____

DIRNAVOCEANMET SMOS

NAVAL WEATHER SERVICE STATION, STANDARD FORM NO.

CEILING VERSUS VISIBILITY

STATION | STATION NAME | YEARS | MONTH

PERCENTAGE FREQUENCY OF OCCURRENCE
(FROM HOURLY OBSERVATIONS)

HOURS

CEILING FEET	VISIBILITY (STATUTE MILES)															
	≥ 10	≥ 6	≥ 5	≥ 4	≥ 3	≥ 2½	≥ 2	≥ 1½	≥ 1¼	≥ 1	≥ ¾	≥ ⅝	≥ ½	≥ 5/16	≥ ¼	≥ 0
NO CEILING																
≥ 20000																
≥ 18000																
≥ 16000																
≥ 14000																
≥ 12000																
≥ 10000																
≥ 9000																
≥ 8000																
≥ 7000																
≥ 6000																
≥ 5000																
≥ 4500																
≥ 4000																
≥ 3500																
≥ 3000																
≥ 2500																
≥ 2000																
≥ 1800																
≥ 1500																
≥ 1200																
≥ 1000																
≥ 900																
≥ 800																
≥ 700																
≥ 600																
≥ 500																
≥ 400																
≥ 300																
≥ 200																
≥ 100																
≥ 0																

TOTAL NUMBER OF OBSERVATIONS

DIRNAVOCEANMET 3905

NAVAL WEATHER SERVICE DETACHMENT [illegible]

CEILING VERSUS VISIBILITY

STATION | STATION NAME | YEARS | MONTH

PERCENTAGE FREQUENCY OF OCCURRENCE
(FROM HOURLY OBSERVATIONS)

HOURS [illegible]

CEILING FEET	VISIBILITY (STATUTE MILES)															
	≥ 10	≥ 6	≥ 5	≥ 4	≥ 3	≥ 2½	≥ 2	≥ 1½	≥ 1¼	≥ 1	≥ ¾	≥ ⅝	≥ ½	≥ 5/16	≥ [illegible]	≥ 0
NO CEILING																
≥ 20000																
≥ 18000																
≥ 16000																
≥ 14000																
≥ 12000																
≥ 10000																
≥ 9000																
≥ 8000																
≥ 7000																
≥ 6000																
≥ 5000																
≥ 4500																
≥ 4000																
≥ 3500																
≥ 3000																
≥ 2500																
≥ 2000																
≥ 1800																
≥ 1500																
≥ 1200																
≥ 1000																
≥ 900																
≥ 800																
≥ 700																
≥ 600																
≥ 500																
≥ 400																
≥ 300																
≥ 200																
≥ 100																
≥ 0																

TOTAL NUMBER OF OBSERVATIONS _____

DIRNAVOCEANMET SMOS

CEILING VERSUS VISIBILITY

STATION STATION NAME YEARS MONTH

PERCENTAGE FREQUENCY OF OCCURRENCE
(FROM HOURLY OBSERVATIONS)

HOURS

CEILING FEET	VISIBILITY STATUTE MILES															
	≥ 10	≥ 6	≥ 5	≥ 4	≥ 3	≥ 2½	≥ 2	≥ 1½	≥ 1¼	≥ 1	≥ ¾	≥ ⅝	≥ ½	≥ 5/16	≥ ¼	≥ 0
NO CEILING																
≥ 20000																
≥ 18000																
≥ 16000																
≥ 14000																
≥ 12000																
≥ 10000																
≥ 9000																
≥ 8000																
≥ 7000																
≥ 6000																
≥ 5000																
≥ 4500																
≥ 4000																
≥ 3500																
≥ 3000																
≥ 2500																
≥ 2000																
≥ 1800																
≥ 1500																
≥ 1200																
≥ 1000																
≥ 900																
≥ 800																
≥ 700																
≥ 600																
≥ 500																
≥ 400																
≥ 300																
≥ 200																
≥ 100																
≥ 0																

TOTAL NUMBER OF OBSERVATIONS

CEILING VERSUS VISIBILITY

STATION STATION NAME YEARS MONTH

PERCENTAGE FREQUENCY OF OCCURRENCE
(FROM HOURLY OBSERVATIONS)

HOURS (L.S.T.)

CEILING FEET	VISIBILITY STATUTE MILES															
	≥ 10	≥ 6	≥ 5	≥ 4	≥ 3	≥ 2½	≥ 2	≥ 1½	≥ 1¼	≥ 1	≥ ¾	≥ ⅝	≥ ½	≥ 5/16	≥ ¼	≥ 0
NO CEILING																
≥ 20000																
≥ 18000																
≥ 16000																
≥ 14000																
≥ 12000																
≥ 10000																
≥ 9000																
≥ 8000																
≥ 7000																
≥ 6000																
≥ 5000																
≥ 4500																
≥ 4000																
≥ 3500																
≥ 3000																
≥ 2500																
≥ 2000																
≥ 1800																
≥ 1500																
≥ 1200																
≥ 1000																
≥ 900																
≥ 800																
≥ 700																
≥ 600																
≥ 500																
≥ 400																
≥ 300																
≥ 200																
≥ 100																
≥ 0																

TOTAL NUMBER OF OBSERVATIONS _____

CEILING VERSUS VISIBILITY

STATION | STATION NAME | YEARS | MONTH

PERCENTAGE FREQUENCY OF OCCURRENCE
(FROM HOURLY OBSERVATIONS)

HOURS LIST

CEILING FEET	VISIBILITY (STATUTE MILES)															
	≥ 10	≥ 6	≥ 5	≥ 4	≥ 3	≥ 2½	≥ 2	≥ 1½	≥ 1¼	≥ 1	≥ ¾	≥ ⅝	≥ ½	≥ 5/16	≥ [illegible]	≥ 0
NO CEILING																
≥ 20000																
≥ 18000																
≥ 16000																
≥ 14000																
≥ 12000																
≥ 10000																
≥ 9000																
≥ 8000																
≥ 7000																
≥ 6000																
≥ 5000																
≥ 4500																
≥ 4000																
≥ 3500																
≥ 3000																
≥ 2500																
≥ 2000																
≥ 1800																
≥ 1500																
≥ 1200																
≥ 1000																
≥ 900																
≥ 800																
≥ 700																
≥ 600																
≥ 500																
≥ 400																
≥ 300																
≥ 200																
≥ 100																
≥ 0																

TOTAL NUMBER OF OBSERVATIONS

DIRNAVOCEANMET SMUS

CEILING VERSUS VISIBILITY

STATION | STATION NAME | YEARS | MONTH

PERCENTAGE FREQUENCY OF OCCURRENCE
(FROM HOURLY OBSERVATIONS)

HOURS

CEILING (FEET)	VISIBILITY (STATUTE MILES)															
	≥ 10	≥ 6	≥ 5	≥ 4	≥ 3	≥ 2½	≥ 2	≥ 1½	≥ 1¼	≥ 1	≥ ¾	≥ ⅝	≥ ½	≥ 5/16	≥ ¼	≥ 0
NO CEILING																
≥ 20000																
≥ 18000																
≥ 16000																
≥ 14000																
≥ 12000																
≥ 10000																
≥ 9000																
≥ 8000																
≥ 7000																
≥ 6000																
≥ 5000																
≥ 4500																
≥ 4000																
≥ 3500																
≥ 3000																
≥ 2500																
≥ 2000																
≥ 1800																
≥ 1500																
≥ 1200																
≥ 1000																
≥ 900																
≥ 800																
≥ 700																
≥ 600																
≥ 500																
≥ 400																
≥ 300																
≥ 200																
≥ 100																
≥ 0																

TOTAL NUMBER OF OBSERVATIONS

SIPNAVOCEANMET [illegible]

NAVAL WEATHER SERVICE DETACHMENT ASHEVILLE, N.C.

CEILING VERSUS VISIBILITY

STATION | STATION NAME | YEARS | MONTH

PERCENTAGE FREQUENCY OF OCCURRENCE
(FROM HOURLY OBSERVATIONS)

HOURS L.S.T.

CEILING FEET	VISIBILITY (STATUTE MILES)															
	≥ 10	≥ 6	≥ 5	≥ 4	≥ 3	≥ 2½	≥ 2	≥ 1½	≥ 1¼	≥ 1	≥ ¾	≥ ⅝	≥ ½	≥ 5/16	≥ ¼	≥ 0
NO CEILING																
≥ 20000																
≥ 18000																
≥ 16000																
≥ 14000																
≥ 12000																
≥ 10000																
≥ 9000																
≥ 8000																
≥ 7000																
≥ 6000																
≥ 5000																
≥ 4500																
≥ 4000																
≥ 3500																
≥ 3000																
≥ 2500																
≥ 2000																
≥ 1800																
≥ 1500																
≥ 1200																
≥ 1000																
≥ 900																
≥ 800																
≥ 700																
≥ 600																
≥ 500																
≥ 400																
≥ 300																
≥ 200																
≥ 100																
≥ 0																

TOTAL NUMBER OF OBSERVATIONS

DIRNAVOCEANMET 5405

CEILING VERSUS VISIBILITY

STATION STATION NAME YEARS MONTH

PERCENTAGE FREQUENCY OF OCCURRENCE
(FROM HOURLY OBSERVATIONS)

HOURS

CEILING FEET	VISIBILITY STATUTE MILES															
	≥ 10	≥ 6	≥ 5	≥ 4	≥ 3	≥ 2½	≥ 2	≥ 1½	≥ 1¼	≥ 1	≥ 3/4	≥ 5/8	≥ 1/2	≥ 5/16	≥ 1/4	≥ 0
NO CEILING																
≥ 20000																
≥ 18000																
≥ 16000																
≥ 14000																
≥ 12000																
≥ 10000																
≥ 9000																
≥ 8000																
≥ 7000																
≥ 6000																
≥ 5000																
≥ 4500																
≥ 4000																
≥ 3500																
≥ 3000																
≥ 2500																
≥ 2000																
≥ 1800																
≥ 1500																
≥ 1200																
≥ 1000																
≥ 900																
≥ 800																
≥ 700																
≥ 600																
≥ 500																
≥ 400																
≥ 300																
≥ 200																
≥ 100																
≥ 0																

TOTAL NUMBER OF OBSERVATIONS _____

CEILING VERSUS VISIBILITY

STATION | STATION NAME | YEARS | MONTH

PERCENTAGE FREQUENCY OF OCCURRENCE
(FROM HOURLY OBSERVATIONS)

HOURS

CEILING FEET	VISIBILITY (STATUTE MILES)															
	≥ 10	≥ 6	≥ 5	≥ 4	≥ 3	≥ 2½	≥ 2	≥ 1½	≥ 1¼	≥ 1	≥ ¾	≥ ⅝	≥ ½	≥ 5/16	≥ ¼	≥ 0
NO CEILING																
≥ 20000																
≥ 18000																
≥ 16000																
≥ 14000																
≥ 12000																
≥ 10000																
≥ 9000																
≥ 8000																
≥ 7000																
≥ 6000																
≥ 5000																
≥ 4500																
≥ 4000																
≥ 3500																
≥ 3000																
≥ 2500																
≥ 2000																
≥ 1800																
≥ 1500																
≥ 1200																
≥ 1000																
≥ 900																
≥ 800																
≥ 700																
≥ 600																
≥ 500																
≥ 400																
≥ 300																
≥ 200																
≥ 100																
≥ 0																

TOTAL NUMBER OF OBSERVATIONS

CEILING VERSUS VISIBILITY

STATION STATION NAME YEARS MONTH

PERCENTAGE FREQUENCY OF OCCURRENCE
(FROM HOURLY OBSERVATIONS)

CEILING FEET	VISIBILITY (STATUTE MILES)															
	≥ 0	≥ 6	≥ 5	≥ 4	≥ 3	≥ 2½	≥ 2	≥ 1½	≥ 1¼	≥ 1	≥ ¾	≥ ⅝	≥ ½	≥ 5/16	≥ ¼	≥ 0
NO CEILING																
≥ 20000																
≥ 18000																
≥ 16000																
≥ 14000																
≥ 12000																
≥ 10000																
≥ 9000																
≥ 8000																
≥ 7000																
≥ 6000																
≥ 5000																
≥ 4500																
≥ 4000																
≥ 3500																
≥ 3000																
≥ 2500																
≥ 2000																
≥ 1800																
≥ 1500																
≥ 1200																
≥ 1000																
≥ 900																
≥ 800																
≥ 700																
≥ 600																
≥ 500																
≥ 400																
≥ 300																
≥ 200																
≥ 100																
≥ 0																

TOTAL NUMBER OF OBSERVATIONS

CEILING VERSUS VISIBILITY

STATION STATION NAME YEARS MONTH

PERCENTAGE FREQUENCY OF OCCURRENCE
(FROM HOURLY OBSERVATIONS)

CEILING FEET	VISIBILITY STATUTE MILES															
	≥ 10	≥ 6	≥ 5	≥ 4	≥ 3	≥ 2½	≥ 2	≥ 1½	≥ 1¼	≥ 1	≥ 3/4	≥ 5/8	≥ ½	≥ 5/16	≥ ¼	≥ 0
NO CEILING																
≥ 20000																
≥ 18000																
≥ 16000																
≥ 14000																
≥ 12000																
≥ 10000																
≥ 9000																
≥ 8000																
≥ 7000																
≥ 6000																
≥ 5000																
≥ 4500																
≥ 4000																
≥ 3500																
≥ 3000																
≥ 2500																
≥ 2000																
≥ 1800																
≥ 1500																
≥ 1200																
≥ 1000																
≥ 900																
≥ 800																
≥ 700																
≥ 600																
≥ 500																
≥ 400																
≥ 300																
≥ 200																
≥ 100																
≥ 0																

TOTAL NUMBER OF OBSERVATIONS

CEILING VERSUS VISIBILITY

STATION | STATION NAME | YEARS | MONTH

PERCENTAGE FREQUENCY OF OCCURRENCE
(FROM HOURLY OBSERVATIONS)

CEILING FEET	VISIBILITY STATUTE MILES															
	≥ 10	≥ 6	≥ 5	≥ 4	≥ 3	≥ 2½	≥ 2	≥ 1½	≥ 1¼	≥ 1	≥ ¾	≥ ⅝	≥ ½	≥ 5/16	≥ [illegible]	[illegible]
NO CEILING																
≥ 20000																
≥ 18000																
≥ 16000																
≥ 14000																
≥ 12000																
≥ 10000																
≥ 9000																
≥ 8000																
≥ 7000																
≥ 6000																
≥ 5000																
≥ 4500																
≥ 4000																
≥ 3500																
≥ 3000																
≥ 2500																
≥ 2000																
≥ 1800																
≥ 1500																
≥ 1200																
≥ 1000																
≥ 900																
≥ 800																
≥ 700																
≥ 600																
≥ 500																
≥ 400																
≥ 300																
≥ 200																
≥ 100																
≥ 0																

TOTAL NUMBER OF OBSERVATIONS

[illegible]

CEILING VERSUS VISIBILITY

STATION STATION NAME YEARS

PERCENTAGE FREQUENCY OF OCCURRENCE
(FROM HOURLY OBSERVATIONS)

CEILING FEET	VISIBILITY STATUTE MILES														
	≥ 10	≥ 6	≥ 5	≥ 4	≥ 3	≥ 2½	≥ 2	≥ 1½	≥ 1	≥ ¾	≥ ½	≥ ¼	≥ 0		
NO CEILING															
≥ 20000															
≥ 18000															
≥ 16000															
≥ 14000															
≥ 12000															
≥ 10000															
≥ 9000															
≥ 8000															
≥ 7000															
≥ 6000															
≥ 5000															
≥ 4500															
≥ 4000															
≥ 3500															
≥ 3000															
≥ 2500															
≥ 2000															
≥ 1800															
≥ 1500															
≥ 1200															
≥ 1000															
≥ 900															
≥ 800															
≥ 700															
≥ 600															
≥ 500															
≥ 400															
≥ 300															
≥ 200															
≥ 100															
≥ 0															

TOTAL NUMBER OF OBSERVATIONS

CEILING VERSUS VISIBILITY

STATION STATION NAME YEARS MONTH

PERCENTAGE FREQUENCY OF OCCURRENCE
(FROM HOURLY OBSERVATIONS)

HOURS LST

CEILING FEET	VISIBILITY (STATUTE MILES)															
	≥ 10	≥ 6	≥ 5	≥ 4	≥ 3	≥ 2½	≥ 2	≥ 1½	≥ 1¼	≥ 1	≥ ¾	≥ ⅝	≥ ½	≥ 5/16	≥ ¼	≥ 0
NO CEILING																
≥ 20000																
≥ 18000																
≥ 16000																
≥ 14000																
≥ 12000																
≥ 10000																
≥ 9000																
≥ 8000																
≥ 7000																
≥ 6000																
≥ 5000																
≥ 4500																
≥ 4000																
≥ 3500																
≥ 3000																
≥ 2500																
≥ 2000																
≥ 1800																
≥ 1500																
≥ 1200																
≥ 1000																
≥ 900																
≥ 800																
≥ 700																
≥ 600																
≥ 500																
≥ 400																
≥ 300																
≥ 200																
≥ 100																
≥ 0																

TOTAL NUMBER OF OBSERVATIONS _____

CEILING VERSUS VISIBILITY

STATION STATION NAME YEARS MONTH

PERCENTAGE FREQUENCY OF OCCURRENCE
(FROM HOURLY OBSERVATIONS)

HOURS LST

CEILING (FEET)	VISIBILITY (STATUTE MILES)															
	≥ 10	≥ 6	≥ 5	≥ 4	≥ 3	≥ 2½	≥ 2	≥ 1½	≥ 1¼	≥ 1	≥ ¾	≥ ⅝	≥ ½	≥ 5/16	≥ ¼	≥ 0
NO CEILING																
≥ 20000																
≥ 18000																
≥ 16000																
≥ 14000																
≥ 12000																
≥ 10000																
≥ 9000																
≥ 8000																
≥ 7000																
≥ 6000																
≥ 5000																
≥ 4500																
≥ 4000																
≥ 3500																
≥ 3000																
≥ 2500																
≥ 2000																
≥ 1800																
≥ 1500																
≥ 1200																
≥ 1000																
≥ 900																
≥ 800																
≥ 700																
≥ 600																
≥ 500																
≥ 400																
≥ 300																
≥ 200																
≥ 100																
≥ 0																

TOTAL NUMBER OF OBSERVATIONS

CONVAIR-CLEARMET

CEILING VERSUS VISIBILITY

STATION STATION NAME YEARS MONTH

PERCENTAGE FREQUENCY OF OCCURRENCE
(FROM HOURLY OBSERVATIONS)

HOURS L.S.T.

CEILING FEET	VISIBILITY (STATUTE MILES)															
	≥ 10	≥ 6	≥ 5	≥ 4	≥ 3	≥ 2½	≥ 2	≥ 1½	≥ 1¼	≥ 1	≥ ¾	≥ ⅝	≥ ½	≥ 5/16	≥ ¼	≥ 0
NO CEILING																
≥ 20000																
≥ 18000																
≥ 16000																
≥ 14000																
≥ 12000																
≥ 10000																
≥ 9000																
≥ 8000																
≥ 7000																
≥ 6000																
≥ 5000																
≥ 4500																
≥ 4000																
≥ 3500																
≥ 3000																
≥ 2500																
≥ 2000																
≥ 1800																
≥ 1500																
≥ 1200																
≥ 1000																
≥ 900																
≥ 800																
≥ 700																
≥ 600																
≥ 500																
≥ 400																
≥ 300																
≥ 200																
≥ 100																
≥ 0																

TOTAL NUMBER OF OBSERVATIONS _____

CIRNAVOCEANMET SMOS

CEILING VERSUS VISIBILITY

STATION STATION NAME YEARS

PERCENTAGE FREQUENCY OF OCCURRENCE
(FROM HOURLY OBSERVATIONS)

CEILING FEET	VISIBILITY (STATUTE MILES)														
	≥ 10	≥ 6	≥ 5	≥ 4	≥ 3	≥ 2½	≥ 2	≥ 1½	≥ 1¼	≥ 1	≥ ¾	≥ ⅝	≥ ½	≥ 5/16	≥ ¼
NO CEILING															
≥ 20000															
≥ 18000															
≥ 16000															
≥ 14000															
≥ 12000															
≥ 10000															
≥ 9000															
≥ 8000															
≥ 7000															
≥ 6000															
≥ 5000															
≥ 4500															
≥ 4000															
≥ 3500															
≥ 3000															
≥ 2500															
≥ 2000															
≥ 1800															
≥ 1500															
≥ 1200															
≥ 1000															
≥ 900															
≥ 800															
≥ 700															
≥ 600															
≥ 500															
≥ 400															
≥ 300															
≥ 200															
≥ 100															
≥ 0															

TOTAL NUMBER OF OBSERVATIONS

DIRSVA VICE ANNEX T 5205

CEILING VERSUS VISIBILITY

STATION STATION NAME YEARS MONTH

PERCENTAGE FREQUENCY OF OCCURRENCE
(FROM HOURLY OBSERVATIONS)

CEILING (FEET)	VISIBILITY (STATUTE MILES)															
	≥ 10	≥ 6	≥ 5	≥ 4	≥ 3	≥ 2½	≥ 2	≥ 1½	≥ 1¼	≥ 1	≥ ¾	≥ ½	≥ ½	≥ 5/16	≥ ¼	≥ 0
NO CEILING																
≥ 20000																
≥ 18000																
≥ 16000																
≥ 14000																
≥ 12000																
≥ 10000																
≥ 9000																
≥ 8000																
≥ 7000																
≥ 6000																
≥ 5000																
≥ 4500																
≥ 4000																
≥ 3500																
≥ 3000																
≥ 2500																
≥ 2000																
≥ 1800																
≥ 1500																
≥ 1200																
≥ 1000																
≥ 900																
≥ 800																
≥ 700																
≥ 600																
≥ 500																
≥ 400																
≥ 300																
≥ 200																
≥ 100																
≥ 0																

TOTAL NUMBER OF OBSERVATIONS _____

OPNAV 03E/ANMET SMOS

CEILING VERSUS VISIBILITY

STATION _____ STATION NAME _____ YEARS _____ MONTH _____

PERCENTAGE FREQUENCY OF OCCURRENCE
(FROM HOURLY OBSERVATIONS)

HOURS _____

CEILING FEET	VISIBILITY (STATUTE MILES)															
	≥ 10	≥ 6	≥ 5	≥ 4	≥ 3	≥ 2½	≥ 2	≥ 1½	≥ 1¼	≥ 1	≥ ¾	≥ ⅝	≥ ½	≥ 5/16	≥ ¼	≥ 0
NO CEILING																
≥ 20000																
≥ 18000																
≥ 16000																
≥ 14000																
≥ 12000																
≥ 10000																
≥ 9000																
≥ 8000																
≥ 7000																
≥ 6000																
≥ 5000																
≥ 4500																
≥ 4000																
≥ 3500																
≥ 3000																
≥ 2500																
≥ 2000																
≥ 1800																
≥ 1500																
≥ 1200																
≥ 1000																
≥ 900																
≥ 800																
≥ 700																
≥ 600																
≥ 500																
≥ 400																
≥ 300																
≥ 200																
≥ 100																
≥ 0																

TOTAL NUMBER OF OBSERVATIONS _____

DIRNAVOCEANMET 5400S

MARINE WEATHER SERVICE DETACHMENT, CHERRY POINT, NC

CEILING VERSUS VISIBILITY

STATION _____ STATION NAME _____ YEARS _____ MONTH _____

PERCENTAGE FREQUENCY OF OCCURRENCE
(FROM HOURLY OBSERVATIONS)

HOURS _____

CEILING (FEET)	VISIBILITY (STATUTE MILES)															
	≥ 10	≥ 6	≥ 5	≥ 4	≥ 3	≥ 2½	≥ 2	≥ 1½	≥ 1¼	≥ 1	≥ ¾	≥ ⅝	≥ ½	≥ 5/16	≥ ¼	≥ 0
NO CEILING																
≥ 20000																
≥ 18000																
≥ 16000																
≥ 14000																
≥ 12000																
≥ 10000																
≥ 9000																
≥ 8000																
≥ 7000																
≥ 6000																
≥ 5000																
≥ 4500																
≥ 4000																
≥ 3500																
≥ 3000																
≥ 2500																
≥ 2000																
≥ 1800																
≥ 1500																
≥ 1200																
≥ 1000																
≥ 900																
≥ 800																
≥ 700																
≥ 600																
≥ 500																
≥ 400																
≥ 300																
≥ 200																
≥ 100																
≥ 0																

TOTAL NUMBER OF OBSERVATIONS _____

OPNAVOCEANMET 5M05

CEILING VERSUS VISIBILITY

STATION STATION NAME YEARS MONTH

PERCENTAGE FREQUENCY OF OCCURRENCE
(FROM HOURLY OBSERVATIONS)

CEILING FEET	VISIBILITY STATUTE MILES														
	≥ 10	≥ 6	≥ 5	≥ 4	≥ 3	≥ 2½	≥ 2	≥ 1½	≥ 1	≥ ¾	≥ ½	≥ ¼	≥ 0		
NO CEILING															
≥ 20000															
≥ 18000															
≥ 16000															
≥ 14000															
≥ 12000															
≥ 10000															
≥ 9000															
≥ 8000															
≥ 7000															
≥ 6000															
≥ 5000															
≥ 4500															
≥ 4000															
≥ 3500															
≥ 3000															
≥ 2500															
≥ 2000															
≥ 1800															
≥ 1500															
≥ 1200															
≥ 1000															
≥ 900															
≥ 800															
≥ 700															
≥ 600															
≥ 500															
≥ 400															
≥ 300															
≥ 200															
≥ 100															
≥ 0															

TOTAL NUMBER OF OBSERVATIONS

CEILING VERSUS VISIBILITY

STATION | STATION NAME | YEARS | MONTH

PERCENTAGE FREQUENCY OF OCCURRENCE
(FROM HOURLY OBSERVATIONS)

HOURS (LST)

CEILING FEET	VISIBILITY (STATUTE MILES)															
	≥ 10	≥ 6	≥ 5	≥ 4	≥ 3	≥ 2½	≥ 2	≥ 1½	≥ 1¼	≥ 1	≥ ¾	≥ ⅝	≥ ½	≥ 5/16	≥ ¼	≥ 0
NO CEILING																
≥ 20000																
≥ 18000																
≥ 16000																
≥ 14000																
≥ 12000																
≥ 10000																
≥ 9000																
≥ 8000																
≥ 7000																
≥ 6000																
≥ 5000																
≥ 4500																
≥ 4000																
≥ 3500																
≥ 3000																
≥ 2500																
≥ 2000																
≥ 1800																
≥ 1500																
≥ 1200																
≥ 1000																
≥ 900																
≥ 800																
≥ 700																
≥ 600																
≥ 500																
≥ 400																
≥ 300																
≥ 200																
≥ 100																
≥ 0																

TOTAL NUMBER OF OBSERVATIONS _____

DIRNAVOCEANMET [illegible]

CEILING VERSUS VISIBILITY

STATION | STATION NAME | YEARS | MONTH

PERCENTAGE FREQUENCY OF OCCURRENCE
(FROM HOURLY OBSERVATIONS)

HOURS

CEILING FEET	VISIBILITY (STATUTE MILES)															
	≥ 10	≥ 6	≥ 5	≥ 4	≥ 3	≥ 2½	≥ 2	≥ 1½	≥ 1¼	≥ 1	≥ ¾	≥ ⅝	≥ ½	≥ 5/16	≥ ¼	≥ 0
NO CEILING																
≥ 20000																
≥ 18000																
≥ 16000																
≥ 14000																
≥ 12000																
≥ 10000																
≥ 9000																
≥ 8000																
≥ 7000																
≥ 6000																
≥ 5000																
≥ 4500																
≥ 4000																
≥ 3500																
≥ 3000																
≥ 2500																
≥ 2000																
≥ 1800																
≥ 1500																
≥ 1200																
≥ 1000																
≥ 900																
≥ 800																
≥ 700																
≥ 600																
≥ 500																
≥ 400																
≥ 300																
≥ 200																
≥ 100																
≥ 0																

TOTAL NUMBER OF OBSERVATIONS

DIRNAVOCEANMET

CEILING VERSUS VISIBILITY

STATION STATION NAME YEARS MONTH

PERCENTAGE FREQUENCY OF OCCURRENCE
(FROM HOURLY OBSERVATIONS)

CEILING FEET	VISIBILITY (STATUTE MILES)														
	≥ 10	≥ 6	≥ 5	≥ 4	≥ 3	≥ 2½	≥ 2	≥ 1½	≥ 1¼	≥ 1	≥ ¾	≥ ½	≥ ¼	≥ 5/16	≥ 0
NO CEILING															
≥ 20000															
≥ 18000															
≥ 16000															
≥ 14000															
≥ 12000															
≥ 10000															
≥ 9000															
≥ 8000															
≥ 7000															
≥ 6000															
≥ 5000															
≥ 4500															
≥ 4000															
≥ 3500															
≥ 3000															
≥ 2500															
≥ 2000															
≥ 1800															
≥ 1500															
≥ 1200															
≥ 1000															
≥ 900															
≥ 800															
≥ 700															
≥ 600															
≥ 500															
≥ 400															
≥ 300															
≥ 200															
≥ 100															
≥ 0															

TOTAL NUMBER OF OBSERVATIONS

CEILING VERSUS VISIBILITY

STATION STATION NAME YEARS MONTH

PERCENTAGE FREQUENCY OF OCCURRENCE
(FROM HOURLY OBSERVATIONS)

CEILING FEET	VISIBILITY STATUTE MILES														
	≥ 10	≥ 6	≥ 5	≥ 4	≥ 3	≥ 2½	≥ 2	≥ 1½	≥ 1¼	≥ 1	≥ ¾	≥ ½	≥ ¼	≥ 0	
NO CEILING															
≥ 20000															
≥ 18000															
≥ 16000															
≥ 14000															
≥ 12000															
≥ 10000															
≥ 9000															
≥ 8000															
≥ 7000															
≥ 6000															
≥ 5000															
≥ 4500															
≥ 4000															
≥ 3500															
≥ 3000															
≥ 2500															
≥ 2000															
≥ 1800															
≥ 1500															
≥ 1200															
≥ 1000															
≥ 900															
≥ 800															
≥ 700															
≥ 600															
≥ 500															
≥ 400															
≥ 300															
≥ 200															
≥ 100															
≥ 0															

TOTAL NUMBER OF OBSERVATIONS

CEILING VERSUS VISIBILITY

STATION STATION NAME YEARS

PERCENTAGE FREQUENCY OF OCCURRENCE
(FROM HOURLY OBSERVATIONS)

CEILING FEET	VISIBILITY STATUTE MILES														
	≥ 10	≥ 6	≥ 5	≥ 4	≥ 3	≥ 2½	≥ 2	≥ 1½	≥ 1¼	≥ 1	≥ ¾	≥ ⅝	≥ ½	≥ 5/16	≥ ¼
NO CEILING															
≥ 20000															
≥ 18000															
≥ 16000															
≥ 14000															
≥ 12000															
≥ 10000															
≥ 9000															
≥ 8000															
≥ 7000															
≥ 6000															
≥ 5000															
≥ 4500															
≥ 4000															
≥ 3500															
≥ 3000															
≥ 2500															
≥ 2000															
≥ 1800															
≥ 1500															
≥ 1200															
≥ 1000															
≥ 900															
≥ 800															
≥ 700															
≥ 600															
≥ 500															
≥ 400															
≥ 300															
≥ 200															
≥ 100															
≥ 0															

TOTAL NUMBER OF OBSERVATIONS

CEILING VERSUS VISIBILITY

STATION STATION NAME YEARS

PERCENTAGE FREQUENCY OF OCCURRENCE
(FROM HOURLY OBSERVATIONS)

CEILING FEET	VISIBILITY STATUTE MILES													
	≥ 10	> 6	≥ 5	≥ 4	≥ 3	≥ 2½	≥ 2	> 1	≥ 1	≥ ¾	≥ ½	≥ ¼	≥ 0	< 0
NO CEILING														
≥ 20000														
≥ 18000														
≥ 16000														
≥ 14000														
≥ 12000														
≥ 10000														
≥ 9000														
≥ 8000														
≥ 7000														
≥ 6000														
≥ 5000														
≥ 4500														
≥ 4000														
≥ 3500														
≥ 3000														
≥ 2500														
≥ 2000														
≥ 1800														
≥ 1500														
≥ 1200														
≥ 1000														
≥ 900														
≥ 800														
≥ 700														
≥ 600														
≥ 500														
≥ 400														
≥ 300														
≥ 200														
≥ 100														
≥ 0														

TOTAL NUMBER OF OBSERVATIONS

CEILING VERSUS VISIBILITY

STATION STATION NAME YEARS MONTH

PERCENTAGE FREQUENCY OF OCCURRENCE
(FROM HOURLY OBSERVATIONS)

CEILING FEET	VISIBILITY (STATUTE MILES)														
	≥ 10	≥ 6	≥ 5	≥ 4	≥ 3	≥ 2½	≥ 2	≥ 1½	≥ 1¼	≥ 1	≥ ¾	≥ ½	≥ ¼	≥ 5/16	≥ 0
NO CEILING															
≥ 20000															
≥ 18000															
≥ 16000															
≥ 14000															
≥ 12000															
≥ 10000															
≥ 9000															
≥ 8000															
≥ 7000															
≥ 6000															
≥ 5000															
≥ 4500															
≥ 4000															
≥ 3500															
≥ 3000															
≥ 2500															
≥ 2000															
≥ 1800															
≥ 1500															
≥ 1200															
≥ 1000															
≥ 900															
≥ 800															
≥ 700															
≥ 600															
≥ 500															
≥ 400															
≥ 300															
≥ 200															
≥ 100															
≥ 0															

TOTAL NUMBER OF OBSERVATIONS

CEILING VERSUS VISIBILITY

STATION STATION NAME YEARS MONTH

PERCENTAGE FREQUENCY OF OCCURRENCE
(FROM HOURLY OBSERVATIONS)

HOURS LST

CEILING (FEET)	VISIBILITY (STATUTE MILES)															
	≥ 10	≥ 6	≥ 5	≥ 4	≥ 3	≥ 2½	≥ 2	≥ 1½	≥ 1¼	≥ 1	≥ ¾	≥ ⅝	≥ ½	≥ 5/16	≥ ¼	≥ 0
NO CEILING																
≥ 20000																
≥ 18000																
≥ 16000																
≥ 14000																
≥ 12000																
≥ 10000																
≥ 9000																
≥ 8000																
≥ 7000																
≥ 6000																
≥ 5000																
≥ 4500																
≥ 4000																
≥ 3500																
≥ 3000																
≥ 2500																
≥ 2000																
≥ 1800																
≥ 1500																
≥ 1200																
≥ 1000																
≥ 900																
≥ 800																
≥ 700																
≥ 600																
≥ 500																
≥ 400																
≥ 300																
≥ 200																
≥ 100																
≥ 0																

TOTAL NUMBER OF OBSERVATIONS

CEILING VERSUS VISIBILITY

STATION STATION NAME YEARS MONTH

PERCENTAGE FREQUENCY OF OCCURRENCE
(FROM HOURLY OBSERVATIONS)

CEILING (FEET)	VISIBILITY (STATUTE MILES)															
	≥ 10	≥ 6	≥ 5	≥ 4	≥ 3	≥ 2½	≥ 2	≥ 1½	≥ 1¼	≥ 1	≥ ¾	≥ ⅝	≥ ½	≥ 5/16	≥ ¼	≥ 0
NO CEILING																
≥ 20000																
≥ 18000																
≥ 16000																
≥ 14000																
≥ 12000																
≥ 10000																
≥ 9000																
≥ 8000																
≥ 7000																
≥ 6000																
≥ 5000																
≥ 4500																
≥ 4000																
≥ 3500																
≥ 3000																
≥ 2500																
≥ 2000																
≥ 1800																
≥ 1500																
≥ 1200																
≥ 1000																
≥ 900																
≥ 800																
≥ 700																
≥ 600																
≥ 500																
≥ 400																
≥ 300																
≥ 200																
≥ 100																
≥ 0																

TOTAL NUMBER OF OBSERVATIONS _____

CURNAVOCEANMET SMOS

NAVAL WEATHER [illegible]

CEILING VERSUS VISIBILITY

STATION | STATION NAME | YEARS | MONTH

PERCENTAGE FREQUENCY OF OCCURRENCE
(FROM HOURLY OBSERVATIONS)

HOURS [illegible]

CEILING (FEET)	VISIBILITY (STATUTE MILES)															
	≥ 10	≥ 6	≥ 5	≥ 4	≥ 3	≥ 2½	≥ 2	≥ 1½	≥ 1¼	≥ 1	≥ ¾	≥ ⅝	≥ ½	≥ 5 16	≥ [illegible]	≥ 0
NO CEILING																
≥ 20000																
≥ 18000																
≥ 16000																
≥ 14000																
≥ 12000																
≥ 10000																
≥ 9000																
≥ 8000																
≥ 7000																
≥ 6000																
≥ 5000																
≥ 4500																
≥ 4000																
≥ 3500																
≥ 3000																
≥ 2500																
≥ 2000																
≥ 1800																
≥ 1500																
≥ 1200																
≥ 1000																
≥ 900																
≥ 800																
≥ 700																
≥ 600																
≥ 500																
≥ 400																
≥ 300																
≥ 200																
≥ 100																
≥ 0																

TOTAL NUMBER OF OBSERVATIONS

DIRNAVOCEANMET [illegible]

CEILING VERSUS VISIBILITY

STATION | STATION NAME | YEARS | MONTH

PERCENTAGE FREQUENCY OF OCCURRENCE
(FROM HOURLY OBSERVATIONS)

HOURS

CEILING FEET	VISIBILITY (STATUTE MILES)															
	≥ 10	≥ 6	≥ 5	≥ 4	≥ 3	≥ 2½	≥ 2	≥ 1½	≥ 1¼	≥ 1	≥ ¾	≥ ⅝	≥ ½	≥ 5/16	≥ ¼	≥ 0
NO CEILING																
≥ 20000																
≥ 18000																
≥ 16000																
≥ 14000																
≥ 12000																
≥ 10000																
≥ 9000																
≥ 8000																
≥ 7000																
≥ 6000																
≥ 5000																
≥ 4500																
≥ 4000																
≥ 3500																
≥ 3000																
≥ 2500																
≥ 2000																
≥ 1800																
≥ 1500																
≥ 1200																
≥ 1000																
≥ 900																
≥ 800																
≥ 700																
≥ 600																
≥ 500																
≥ 400																
≥ 300																
≥ 200																
≥ 100																
≥ 0																

TOTAL NUMBER OF OBSERVATIONS _____

CEILING VERSUS VISIBILITY

STATION _____ STATION NAME _____ YEARS _____ MONTH _____

PERCENTAGE FREQUENCY OF OCCURRENCE
(FROM HOURLY OBSERVATIONS)

HOURS _____

CEILING FEET	VISIBILITY (STATUTE MILES)															
	≥ 10	≥ 6	≥ 5	≥ 4	≥ 3	≥ 2½	≥ 2	≥ 1½	≥ 1¼	≥ 1	≥ ¾	≥ ⅝	≥ ½	≥ 5/16	≥ ¼	≥ 0
NO CEILING																
≥ 20000																
≥ 18000																
≥ 16000																
≥ 14000																
≥ 12000																
≥ 10000																
≥ 9000																
≥ 8000																
≥ 7000																
≥ 6000																
≥ 5000																
≥ 4500																
≥ 4000																
≥ 3500																
≥ 3000																
≥ 2500																
≥ 2000																
≥ 1800																
≥ 1500																
≥ 1200																
≥ 1000																
≥ 900																
≥ 800																
≥ 700																
≥ 600																
≥ 500																
≥ 400																
≥ 300																
≥ 200																
≥ 100																
≥ 0																

TOTAL NUMBER OF OBSERVATIONS _____

NAVAL WEATHER SERVICE DETACHMENT SCHEDULE NO.

CEILING VERSUS VISIBILITY

STATION _____ STATION NAME _____ YEARS _____ MONTH _____

PERCENTAGE FREQUENCY OF OCCURRENCE
(FROM HOURLY OBSERVATIONS)

HOURS (L.S.T.)

CEILING FEET	VISIBILITY (STATUTE MILES)															
	≥ 10	≥ 6	≥ 5	≥ 4	≥ 3	≥ 2½	≥ 2	≥ 1½	≥ 1¼	≥ 1	≥ ¾	≥ ⅝	≥	≥ 5/16	≥	≥ 0
NO CEILING																
≥ 20000																
≥ 18000																
≥ 16000																
≥ 14000																
≥ 12000																
≥ 10000																
≥ 9000																
≥ 8000																
≥ 7000																
≥ 6000																
≥ 5000																
≥ 4500																
≥ 4000																
≥ 3500																
≥ 3000																
≥ 2500																
≥ 2000																
≥ 1800																
≥ 1500																
≥ 1200																
≥ 1000																
≥ 900																
≥ 800																
≥ 700																
≥ 600																
≥ 500																
≥ 400																
≥ 300																
≥ 200																
≥ 100																
≥ 0																

TOTAL NUMBER OF OBSERVATIONS _____

CNO(NAVOCEANMET) 5450/5

NATIONAL WEATHER SERVICE DEPARTMENT ACHIEVEMENT NO.

CEILING VERSUS VISIBILITY

STATION _____ STATION NAME _____ YEARS _____ MONTH _____

PERCENTAGE FREQUENCY OF OCCURRENCE
(FROM HOURLY OBSERVATIONS)

HOURS _____ LST

CEILING FEET	VISIBILITY (STATUTE MILES)														
	≥ 10	≥ 6	≥ 5	≥ 4	≥ 3	≥ 2½	≥ 2	≥ 1½	≥ 1¼	≥ 1	≥ ¾	≥ ⅝	≥ ½	≥ 5/16	> 0
NO CEILING															
≥ 20000															
≥ 18000															
≥ 16000															
≥ 14000															
≥ 12000															
≥ 10000															
≥ 9000															
≥ 8000															
≥ 7000															
≥ 6000															
≥ 5000															
≥ 4500															
≥ 4000															
≥ 3500															
≥ 3000															
≥ 2500															
≥ 2000															
≥ 1800															
≥ 1500															
≥ 1200															
≥ 1000															
≥ 900															
≥ 800															
≥ 700															
≥ 600															
≥ 500															
≥ 400															
≥ 300															
≥ 200															
≥ 100															
≥ 0															

TOTAL NUMBER OF OBSERVATIONS _____

DIRNAVOCEANMET 9MOS

CEILING VERSUS VISIBILITY

STATION | STATION NAME | YEARS | MONTH

PERCENTAGE FREQUENCY OF OCCURRENCE
(FROM HOURLY OBSERVATIONS)

CEILING FEET	VISIBILITY (STATUTE MILES)															
	≥ 10	≥ 6	≥ 5	≥ 4	≥ 3	≥ 2½	≥ 2	≥ 1½	≥ 1¼	≥ 1	≥ ¾	≥ ⅝	≥ ½	≥ 5/16	≥ ¼	≥ 0
NO CEILING																
≥ 20000																
≥ 18000																
≥ 16000																
≥ 14000																
≥ 12000																
≥ 10000																
≥ 9000																
≥ 8000																
≥ 7000																
≥ 6000																
≥ 5000																
≥ 4500																
≥ 4000																
≥ 3500																
≥ 3000																
≥ 2500																
≥ 2000																
≥ 1800																
≥ 1500																
≥ 1200																
≥ 1000																
≥ 900																
≥ 800																
≥ 700																
≥ 600																
≥ 500																
≥ 400																
≥ 300																
≥ 200																
≥ 100																
≥ 0																

TOTAL NUMBER OF OBSERVATIONS

CEILING VERSUS VISIBILITY

STATION STATION NAME YEARS MONTH

PERCENTAGE FREQUENCY OF OCCURRENCE
(FROM HOURLY OBSERVATIONS)

HOURS L.S.T.

CEILING (FEET)	VISIBILITY (STATUTE MILES)															
	≥ 10	≥ 6	≥ 5	≥ 4	≥ 3	≥ 2½	≥ 2	≥ 1½	≥ 1¼	≥ 1	≥ ¾	≥ ⅝	≥ ½	≥ 5/16	≥ ¼	≥ 0
NO CEILING																
≥ 20000																
≥ 18000																
≥ 16000																
≥ 14000																
≥ 12000																
≥ 10000																
≥ 9000																
≥ 8000																
≥ 7000																
≥ 6000																
≥ 5000																
≥ 4500																
≥ 4000																
≥ 3500																
≥ 3000																
≥ 2500																
≥ 2000																
≥ 1800																
≥ 1500																
≥ 1200																
≥ 1000																
≥ 900																
≥ 800																
≥ 700																
≥ 600																
≥ 500																
≥ 400																
≥ 300																
≥ 200																
≥ 100																
≥ 0																

TOTAL NUMBER OF OBSERVATIONS

CEILING VERSUS VISIBILITY

STATION STATION NAME YEARS MONTH

PERCENTAGE FREQUENCY OF OCCURRENCE
(FROM HOURLY OBSERVATIONS)

CEILING FEET	VISIBILITY STATUTE MILES															
	≥ 10	≥ 6	≥ 5	≥ 4	≥ 3	≥ 2½	≥ 2	≥ 1½	≥ 1¼	≥ 1	≥ ¾	≥ ½	≥ ¼	≥ 5/16	≥ ⅛	≥ 0
NO CEILING																
≥ 20000																
≥ 18000																
≥ 16000																
≥ 14000																
≥ 12000																
≥ 10000																
≥ 9000																
≥ 8000																
≥ 7000																
≥ 6000																
≥ 5000																
≥ 4500																
≥ 4000																
≥ 3500																
≥ 3000																
≥ 2500																
≥ 2000																
≥ 1800																
≥ 1500																
≥ 1200																
≥ 1000																
≥ 900																
≥ 800																
≥ 700																
≥ 600																
≥ 500																
≥ 400																
≥ 300																
≥ 200																
≥ 100																
≥ 0																

TOTAL NUMBER OF OBSERVATIONS

CEILING VERSUS VISIBILITY

STATION STATION NAME YEARS MONTH

PERCENTAGE FREQUENCY OF OCCURRENCE
(FROM HOURLY OBSERVATIONS)

HOURS (LST)

CEILING FEET	VISIBILITY STATUTE MILES														
	≥ 10	≥ 6	≥ 5	≥ 4	≥ 3	≥ 2½	≥ 2	≥ 1½	≥ 1¼	≥ 1	≥ ¾	≥ ½	≥ ¼	≥ 5/16	≥ 0
NO CEILING															
≥ 20000															
≥ 18000															
≥ 16000															
≥ 14000															
≥ 12000															
≥ 10000															
≥ 9000															
≥ 8000															
≥ 7000															
≥ 6000															
≥ 5000															
≥ 4500															
≥ 4000															
≥ 3500															
≥ 3000															
≥ 2500															
≥ 2000															
≥ 1800															
≥ 1500															
≥ 1200															
≥ 1000															
≥ 900															
≥ 800															
≥ 700															
≥ 600															
≥ 500															
≥ 400															
≥ 300															
≥ 200															
≥ 100															
≥ 0															

TOTAL NUMBER OF OBSERVATIONS

CEILING VERSUS VISIBILITY

STATION STATION NAME YEARS MONTH

PERCENTAGE FREQUENCY OF OCCURRENCE
(FROM HOURLY OBSERVATIONS)

CEILING FEET	VISIBILITY STATUTE MILES													
	≥ 10	≥ 6	≥ 5	≥ 4	≥ 3	≥ 2½	≥ 2	≥ 1½	≥ 1¼	≥ 1	≥ ¾	≥ ½	≥ 5/16	<
NO CEILING														
≥ 20000														
≥ 18000														
≥ 16000														
≥ 14000														
≥ 12000														
≥ 10000														
≥ 9000														
≥ 8000														
≥ 7000														
≥ 6000														
≥ 5000														
≥ 4500														
≥ 4000														
≥ 3500														
≥ 3000														
≥ 2500														
≥ 2000														
≥ 1800														
≥ 1500														
≥ 1200														
≥ 1000														
≥ 900														
≥ 800														
≥ 700														
≥ 600														
≥ 500														
≥ 400														
≥ 300														
≥ 200														
≥ 100														
≥ 0														

TOTAL NUMBER OF OBSERVATIONS

CEILING VERSUS VISIBILITY

STATION STATION NAME YEARS MONTH

PERCENTAGE FREQUENCY OF OCCURRENCE
FROM HOURLY OBSERVATIONS

CEILING FEET	VISIBILITY STATUTE MILES														
	≥ 7	≥ 6	≥ 5	≥ 4	≥ 3	≥ 2½	≥ 2	≥ 1½	≥ 1¼	≥ 1	≥ ¾	≥ ½	≥ ¼	≥ 0	≥ 0 ½
NO CEILING															
≥ 20000															
≥ 18000															
≥ 16000															
≥ 14000															
≥ 12000															
≥ 10000															
≥ 9000															
≥ 8000															
≥ 7000															
≥ 6000															
≥ 5000															
≥ 4500															
≥ 4000															
≥ 3500															
≥ 3000															
≥ 2500															
≥ 2000															
≥ 1800															
≥ 1500															
≥ 1200															
≥ 1000															
≥ 900															
≥ 800															
≥ 700															
≥ 600															
≥ 500															
≥ 400															
≥ 300															
≥ 200															
≥ 100															
≥ 0															

TOTAL NUMBER OF OBSERVATIONS

CEILING VERSUS VISIBILITY

STATION STATION NAME YEARS MONTH

PERCENTAGE FREQUENCY OF OCCURRENCE
(FROM HOURLY OBSERVATIONS)

CEILING FEET	VISIBILITY (STATUTE MILES)															
	≥ 10	≥ 6	≥ 5	≥ 4	≥ 3	≥ 2½	≥ 2	≥ 1½	≥ 1¼	≥ 1	≥ ¾	≥ ½	≥ ¼	≥ 5/16	≥ 1/8	0
NO CEILING																
≥ 20000																
≥ 18000																
≥ 16000																
≥ 14000																
≥ 12000																
≥ 10000																
≥ 9000																
≥ 8000																
≥ 7000																
≥ 6000																
≥ 5000																
≥ 4500																
≥ 4000																
≥ 3500																
≥ 3000																
≥ 2500																
≥ 2000																
≥ 1800																
≥ 1500																
≥ 1200																
≥ 1000																
≥ 900																
≥ 800																
≥ 700																
≥ 600																
≥ 500																
≥ 400																
≥ 300																
≥ 200																
≥ 100																
≥ 0																

TOTAL NUMBER OF OBSERVATIONS

CEILING VERSUS VISIBILITY

STATION STATION NAME YEARS MONTH

PERCENTAGE FREQUENCY OF OCCURRENCE
(FROM HOURLY OBSERVATIONS)

HOURS (LST)

CEILING FEET	VISIBILITY (STATUTE MILES)															
	≥ 10	≥ 6	≥ 5	≥ 4	≥ 3	≥ 2½	≥ 2	≥ 1½	≥ 1¼	≥ 1	≥ ¾	≥ ⅝	≥ ½	≥ 5/16	≥ ¼	≥ 0
NO CEILING																
≥ 20000																
≥ 18000																
≥ 16000																
≥ 14000																
≥ 12000																
≥ 10000																
≥ 9000																
≥ 8000																
≥ 7000																
≥ 6000																
≥ 5000																
≥ 4500																
≥ 4000																
≥ 3500																
≥ 3000																
≥ 2500																
≥ 2000																
≥ 1800																
≥ 1500																
≥ 1200																
≥ 1000																
≥ 900																
≥ 800																
≥ 700																
≥ 600																
≥ 500																
≥ 400																
≥ 300																
≥ 200																
≥ 100																
≥ 0																

TOTAL NUMBER OF OBSERVATIONS

CEILING VERSUS VISIBILITY

STATION STATION NAME YEARS MONTH

PERCENTAGE FREQUENCY OF OCCURRENCE
(FROM HOURLY OBSERVATIONS)

CEILING FEET	VISIBILITY STATUTE MILES														
	≥ 10	≥ 6	≥ 5	≥ 4	≥ 3	≥ 2½	≥ 2	≥ 1½	≥ 1¼	≥ 1	≥ ¾	≥ ½	≥ ¼	≥ 5/16	≥ 0
NO CEILING															
≥ 20000															
≥ 18000															
≥ 15000															
≥ 14000															
≥ 12000															
≥ 10000															
≥ 9000															
≥ 8000															
≥ 7000															
≥ 6000															
≥ 5000															
≥ 4500															
≥ 4000															
≥ 3500															
≥ 3000															
≥ 2500															
≥ 2000															
≥ 1800															
≥ 1500															
≥ 1200															
≥ 1000															
≥ 900															
≥ 800															
≥ 700															
≥ 600															
≥ 500															
≥ 400															
≥ 300															
≥ 200															
≥ 100															
≥ 0															

TOTAL NUMBER OF OBSERVATIONS _____

CEILING VERSUS VISIBILITY

STATION | STATION NAME | YEARS | MONTH

PERCENTAGE FREQUENCY OF OCCURRENCE
(FROM HOURLY OBSERVATIONS)

HOURS LIST

CEILING FEET	VISIBILITY (STATUTE MILES)															
	≥ 10	≥ 6	≥ 5	≥ 4	≥ 3	≥ 2½	≥ 2	≥ 1½	≥ 1¼	≥ 1	≥ ¾	≥ ⅝	≥ ½	≥ 5/16	≥ ¼	≥ 0
NO CEILING																
≥ 20000																
≥ 18000																
≥ 16000																
≥ 14000																
≥ 12000																
≥ 10000																
≥ 9000																
≥ 8000																
≥ 7000																
≥ 6000																
≥ 5000																
≥ 4500																
≥ 4000																
≥ 3500																
≥ 3000																
≥ 2500																
≥ 2000																
≥ 1800																
≥ 1500																
≥ 1200																
≥ 1000																
≥ 900																
≥ 800																
≥ 700																
≥ 600																
≥ 500																
≥ 400																
≥ 300																
≥ 200																
≥ 100																
≥ 0																

TOTAL NUMBER OF OBSERVATIONS

DIRNAV CLANMET

CEILING VERSUS VISIBILITY

STATION STATION NAME YEARS MONTH

PERCENTAGE FREQUENCY OF OCCURRENCE
(FROM HOURLY OBSERVATIONS)

CEILING FEET	VISIBILITY (STATUTE MILES)															
	≥ 10	≥ 6	≥ 5	≥ 4	≥ 3	≥ 2½	≥ 2	≥ 1½	≥ 1¼	≥ 1	≥ 3/4	≥ 5/8	≥ 1/2	≥ 5/16	≥ 1/4	≥ 0
NO CEILING																
≥ 20000																
≥ 18000																
≥ 16000																
≥ 14000																
≥ 12000																
≥ 10000																
≥ 9000																
≥ 8000																
≥ 7000																
≥ 6000																
≥ 5000																
≥ 4500																
≥ 4000																
≥ 3500																
≥ 3000																
≥ 2500																
≥ 2000																
≥ 1800																
≥ 1500																
≥ 1200																
≥ 1000																
≥ 900																
≥ 800																
≥ 700																
≥ 600																
≥ 500																
≥ 400																
≥ 300																
≥ 200																
≥ 100																
≥ 0																

TOTAL NUMBER OF OBSERVATIONS

USNAVOCEANOFF

NAVAL WEATHER SERVICE DETACHMENT ASHEVILLE, N.C.

CEILING VERSUS VISIBILITY

STATION _____ STATION NAME _____ YEARS _____ MONTH _____

PERCENTAGE FREQUENCY OF OCCURRENCE
(FROM HOURLY OBSERVATIONS)

HOURS _____

CEILING FEET	VISIBILITY STATUTE MILES															
	≥ 10	≥ 6	≥ 5	≥ 4	≥ 3	≥ 2½	≥ 2	≥ 1½	≥ 1¼	≥ 1	≥ ¾	≥ ⅝	≥ ½	≥ 5/16	≥ ¼	≥ 0
NO CEILING																
≥ 20000																
≥ 18000																
≥ 16000																
≥ 14000																
≥ 12000																
≥ 10000																
≥ 9000																
≥ 8000																
≥ 7000																
≥ 6000																
≥ 5000																
≥ 4500																
≥ 4000																
≥ 3500																
≥ 3000																
≥ 2500																
≥ 2000																
≥ 1800																
≥ 1500																
≥ 1200																
≥ 1000																
≥ 900																
≥ 800																
≥ 700																
≥ 600																
≥ 500																
≥ 400																
≥ 300																
≥ 200																
≥ 100																
≥ 0																

TOTAL NUMBER OF OBSERVATIONS _____

FORM A-106 (LANDFIELD) (JAN 55)

NAVAL WEATHER SERVICE DETACHMENT [illegible]

CEILING VERSUS VISIBILITY

STATION _____ STATION NAME _____ YEARS _____ MONTH _____

PERCENTAGE FREQUENCY OF OCCURRENCE
(FROM HOURLY OBSERVATIONS)

HOURS _____

CEILING (FEET)	VISIBILITY (STATUTE MILES)															
	≥ 10	≥ 6	≥ 5	≥ 4	≥ 3	≥ 2½	≥ 2	≥ 1½	≥ 1¼	≥ 1	≥ ¾	≥ ⅝	≥ ½	≥ 5/16	≥ ¼	≥ 0
NO CEILING																
≥ 20000																
≥ 18000																
≥ 16000																
≥ 14000																
≥ 12000																
≥ 10000																
≥ 9000																
≥ 8000																
≥ 7000																
≥ 6000																
≥ 5000																
≥ 4500																
≥ 4000																
≥ 3500																
≥ 3000																
≥ 2500																
≥ 2000																
≥ 1800																
≥ 1500																
≥ 1200																
≥ 1000																
≥ 900																
≥ 800																
≥ 700																
≥ 600																
≥ 500																
≥ 400																
≥ 300																
≥ 200																
≥ 100																
≥ 0																

TOTAL NUMBER OF OBSERVATIONS _____

CINCLANTFLEET/CINCPACFLEET/CINCUSNAVEUR/CINCSOUTH/COMSECOND/COMTHIRD/COMSIXTH/COMSEVENTH/COMNAVSOUTH/COMNAVFORJAPAN/COMNAVFORKOREA/COMNAVFORMARIANAS/COMNAVFORICELAND/COMNAVFORSPAIN/COMNAVFORLANT/COMNAVFORPAC/COMNAVFORCARIBBEAN/COMNAVFORMED

CEILING VERSUS VISIBILITY

STATION STATION NAME YEARS MONTH

PERCENTAGE FREQUENCY OF OCCURRENCE
(FROM HOURLY OBSERVATIONS)

HOURS (LST)

CEILING FEET	VISIBILITY (STATUTE MILES)														
	≥ 10	≥ 6	≥ 5	≥ 4	≥ 3	≥ 2½	≥ 2	≥ 1½	≥ 1¼	≥ 1	≥ ¾	≥ ⅝	≥ ½	≥ 5/16	≥ ¼	> 0
NO CEILING																
≥ 20000																
≥ 18000																
≥ 16000																
≥ 14000																
≥ 12000																
≥ 10000																
≥ 9000																
≥ 8000																
≥ 7000																
≥ 6000																
≥ 5000																
≥ 4500																
≥ 4000																
≥ 3500																
≥ 3000																
≥ 2500																
≥ 2000																
≥ 1800																
≥ 1500																
≥ 1200																
≥ 1000																
≥ 900																
≥ 800																
≥ 700																
≥ 600																
≥ 500																
≥ 400																
≥ 300																
≥ 200																
≥ 100																
≥ 0																

TOTAL NUMBER OF OBSERVATIONS

DIRNAVOCEANMET 5MOS

CEILING VERSUS VISIBILITY

STATION STATION NAME YEARS MONTH

PERCENTAGE FREQUENCY OF OCCURRENCE
(FROM HOURLY OBSERVATIONS)

CEILING FEET	VISIBILITY STATUTE MILES														
	≥ 10	≥ 6	≥ 5	≥ 4	≥ 3	≥ 2½	≥ 2	≥ 1½	≥ 1¼	≥ 1	≥ ¾	≥ ⅝	≥ ½	≥ 5/16	≥ ¼
NO CEILING															
≥ 20000															
≥ 18000															
≥ 16000															
≥ 14000															
≥ 12000															
≥ 10000															
≥ 9000															
≥ 8000															
≥ 7000															
≥ 6000															
≥ 5000															
≥ 4500															
≥ 4000															
≥ 3500															
≥ 3000															
≥ 2500															
≥ 2000															
≥ 1800															
≥ 1500															
≥ 1200															
≥ 1000															
≥ 900															
≥ 800															
≥ 700															
≥ 600															
≥ 500															
≥ 400															
≥ 300															
≥ 200															
≥ 100															
≥ 0															

TOTAL NUMBER OF OBSERVATIONS

CEILING VERSUS VISIBILITY

STATION | STATION NAME | YEARS | MONTH

PERCENTAGE FREQUENCY OF OCCURRENCE
(FROM HOURLY OBSERVATIONS)

CEILING FEET	VISIBILITY STATUTE MILES														
	≥ 10	≥ 6	≥ 5	≥ 4	≥ 3	≥ 2½	≥ 2	≥ 1½	≥ 1¼	≥ 1	≥ ¾	≥ ½	≥ ¼	≥ 5/16	≥ 0
NO CEILING															
≥ 20000															
≥ 18000															
≥ 16000															
≥ 14000															
≥ 12000															
≥ 10000															
≥ 9000															
≥ 8000															
≥ 7000															
≥ 6000															
≥ 5000															
≥ 4500															
≥ 4000															
≥ 3500															
≥ 3000															
≥ 2500															
≥ 2000															
≥ 1800															
≥ 1500															
≥ 1200															
≥ 1000															
≥ 900															
≥ 800															
≥ 700															
≥ 600															
≥ 500															
≥ 400															
≥ 300															
≥ 200															
≥ 100															
≥ 0															

TOTAL NUMBER OF OBSERVATIONS

CEILING VERSUS VISIBILITY

STATION STATION NAME YEARS MONTH

PERCENTAGE FREQUENCY OF OCCURRENCE
(FROM HOURLY OBSERVATIONS)

CEILING FEET	VISIBILITY STATUTE MILES															
	≥ 10	≥ 6	≥ 5	≥ 4	≥ 3	≥ 2½	≥ 2	≥ 1½	≥ 1	≥ 1	≥ ¾	≥ ½	≥ ¼	≥ 0	≥ 0	≥ 0
NO CEILING																
≥ 20000																
≥ 18000																
≥ 16000																
≥ 14000																
≥ 12000																
≥ 10000																
≥ 9000																
≥ 8000																
≥ 7000																
≥ 6000																
≥ 5000																
≥ 4500																
≥ 4000																
≥ 3500																
≥ 3000																
≥ 2500																
≥ 2000																
≥ 1800																
≥ 1500																
≥ 1200																
≥ 1000																
≥ 900																
≥ 800																
≥ 700																
≥ 600																
≥ 500																
≥ 400																
≥ 300																
≥ 200																
≥ 100																
≥ 0																

TOTAL NUMBER OF OBSERVATIONS

CEILING VERSUS VISIBILITY

STATION STATION NAME YEARS MONTH

PERCENTAGE FREQUENCY OF OCCURRENCE
(FROM HOURLY OBSERVATIONS)

CEILING FEET	VISIBILITY STATUTE MILES																
	≥ 10	≥ 6	≥ 5	≥ 4	≥ 3	≥ 2½	≥ 2	≥ 1½	≥ 1¼	≥ 1	≥ ¾	≥ ⅝	≥ ½	≥ 5/16	≥ ¼	< ¼
NO CEILING																
≥ 20000																
≥ 18000																
≥ 16000																
≥ 14000																
≥ 12000																
≥ 10000																
≥ 9000																
≥ 8000																
≥ 7000																
≥ 6000																
≥ 5000																
≥ 4500																
≥ 4000																
≥ 3500																
≥ 3000																
≥ 2500																
≥ 2000																
≥ 1800																
≥ 1500																
≥ 1200																
≥ 1000																
≥ 900																
≥ 800																
≥ 700																
≥ 600																
≥ 500																
≥ 400																
≥ 300																
≥ 200																
≥ 100																
≥ 0																

TOTAL NUMBER OF OBSERVATIONS

CEILING VERSUS VISIBILITY

STATION STATION NAME YEARS MONTH

PERCENTAGE FREQUENCY OF OCCURRENCE
(FROM HOURLY OBSERVATIONS)

CEILING FEET	VISIBILITY STATUTE MILES														
	≥ 10	≥ 6	≥ 5	≥ 4	≥ 3	≥ 2½	≥ 2	≥ 1½	≥ 1¼	≥ 1	≥ ¾	≥ ½	≥ ¼	≥ 5/16	> 0
NO CEILING															
≥ 20000															
≥ 18000															
≥ 16000															
≥ 14000															
≥ 12000															
≥ 10000															
≥ 9000															
≥ 8000															
≥ 7000															
≥ 6000															
≥ 5000															
≥ 4500															
≥ 4000															
≥ 3500															
≥ 3000															
≥ 2500															
≥ 2000															
≥ 1800															
≥ 1500															
≥ 1200															
≥ 1000															
≥ 900															
≥ 800															
≥ 700															
≥ 600															
≥ 500															
≥ 400															
≥ 300															
≥ 200															
≥ 100															
≥ 0															

TOTAL NUMBER OF OBSERVATIONS

CEILING VERSUS VISIBILITY

STATION STATION NAME YEARS MONTH

PERCENTAGE FREQUENCY OF OCCURRENCE
(FROM HOURLY OBSERVATIONS)

CEILING FEET	VISIBILITY STATUTE MILES														
	≥ 7	≥ 6	≥ 5	≥ 4	≥ 3	≥ 2½	≥ 2	≥ 1½	≥ 1¼	≥ 1	≥ ¾	≥ ½	≥ ¼	≥ 0	≥ 0
NO CEILING															
≥ 20000															
≥ 18000															
≥ 16000															
≥ 14000															
≥ 12000															
≥ 10000															
≥ 9000															
≥ 8000															
≥ 7000															
≥ 6000															
≥ 5000															
≥ 4500															
≥ 4000															
≥ 3500															
≥ 3000															
≥ 2500															
≥ 2000															
≥ 1800															
≥ 1500															
≥ 1200															
≥ 1000															
≥ 900															
≥ 800															
≥ 700															
≥ 600															
≥ 500															
≥ 400															
≥ 300															
≥ 200															
≥ 100															
≥ 0															

TOTAL NUMBER OF OBSERVATIONS

CEILING VERSUS VIS

STATION STATION NAME YEARS

PERCENTAGE FREQUENCY OF OCCURRENCE
(FROM HOURLY OBSERVATIONS)

CEILING FEET	VISIBILITY STATUTE MILES													
	≥ 10	≥ 6	≥ 5	≥ 4	≥ 3	≥ 2½	≥ 2	≥ 1½	≥ 1¼	≥ 1	≥ ¾	≥ ½	≥ ¼	≥ 0
NO CEILING														
≥ 20000														
≥ 18000														
≥ 16000														
≥ 14000														
≥ 12000														
≥ 10000														
≥ 9000														
≥ 8000														
≥ 7000														
≥ 6000														
≥ 5000														
≥ 4500														
≥ 4000														
≥ 3500														
≥ 3000														
≥ 2500														
≥ 2000														
≥ 1800														
≥ 1500														
≥ 1200														
≥ 1000														
≥ 900														
≥ 800														
≥ 700														
≥ 600														
≥ 500														
≥ 400														
≥ 300														
≥ 200														
≥ 100														
≥ 0														

TOTAL NUMBER OF OBSERVATIONS

CEILING VERSUS VISIBILITY

STATION | STATION NAME | YEARS | MONTH

PERCENTAGE FREQUENCY OF OCCURRENCE
(FROM HOURLY OBSERVATIONS)

CEILING FEET	VISIBILITY STATUTE MILES															
	≥ 10	≥ 6	≥ 5	≥ 4	≥ 3	≥ 2½	≥ 2	≥ 1½	≥ 1¼	≥ 1	≥ ¾	≥ ½	≥ ¼	≥ 0	≥ 5/16	≥ 0
NO CEILING																
≥ 20000																
≥ 18000																
≥ 16000																
≥ 14000																
≥ 12000																
≥ 10000																
≥ 9000																
≥ 8000																
≥ 7000																
≥ 6000																
≥ 5000																
≥ 4500																
≥ 4000																
≥ 3500																
≥ 3000																
≥ 2500																
≥ 2000																
≥ 1800																
≥ 1500																
≥ 1200																
≥ 1000																
≥ 900																
≥ 800																
≥ 700																
≥ 600																
≥ 500																
≥ 400																
≥ 300																
≥ 200																
≥ 100																
≥ 0																

TOTAL NUMBER OF OBSERVATIONS

CEILING VERSUS VISIBILITY

STATION STATION NAME YEARS MONTH

PERCENTAGE FREQUENCY OF OCCURRENCE
(FROM HOURLY OBSERVATIONS)

HOURS

CEILING FEET	VISIBILITY STATUTE MILES															
	≥ 10	≥ 6	≥ 5	≥ 4	≥ 3	≥ 2½	≥ 2	≥ 1½	≥ 1¼	≥ 1	≥ ¾	≥ ⅝	≥ ½	≥ 5/16	≥ ¼	≥ 0
NO CEILING																
≥ 20000																
≥ 18000																
≥ 16000																
≥ 14000																
≥ 12000																
≥ 10000																
≥ 9000																
≥ 8000																
≥ 7000																
≥ 6000																
≥ 5000																
≥ 4500																
≥ 4000																
≥ 3500																
≥ 3000																
≥ 2500																
≥ 2000																
≥ 1800																
≥ 1500																
≥ 1200																
≥ 1000																
≥ 900																
≥ 800																
≥ 700																
≥ 600																
≥ 500																
≥ 400																
≥ 300																
≥ 200																
≥ 100																
≥ 0																

TOTAL NUMBER OF OBSERVATIONS

SKY COVER

STATION | STATION NAME | YEARS | MONTH

PERCENTAGE FREQUENCY OF OCCURRENCE
(FROM HOURLY OBSERVATIONS)

MONTH	HOURS	PERCENTAGE FREQUENCY OF TENTHS OF TOTAL SKY COVER										MEAN TENTHS OF SKY COVER	TOTAL NO. OF OBS.
		0	1	2	3	4	5	6	7	8	9	10		
		[illegible]			[illegible]						[illegible]	[illegible]	[illegible]	[illegible]
		[illegible]			[illegible]						[illegible]	[illegible]	[illegible]	[illegible]
		[illegible]			[illegible]						[illegible]	[illegible]	[illegible]	[illegible]
		[illegible]			[illegible]						[illegible]	[illegible]	[illegible]	[illegible]
		[illegible]			[illegible]						[illegible]	[illegible]	[illegible]	[illegible]
		[illegible]			[illegible]						[illegible]	[illegible]	[illegible]	[illegible]
		[illegible]			[illegible]						[illegible]	[illegible]	[illegible]	[illegible]
		[illegible]			[illegible]						[illegible]	[illegible]	[illegible]	[illegible]
TOTAL		[illegible]			[illegible]						[illegible]	[illegible]	[illegible]	[illegible]

NAVWEASERVCOM

SKY COVER

STATION STATION NAME MONTH

PERCENTAGE FREQUENCY OF OCCURRENCE
(FROM HOURLY OBSERVATIONS)

MONTH	HOURS LST	PERCENTAGE FREQUENCY OF TENTHS OF TOTAL SKY COVER											MEAN TENTHS OF SKY COVER	TOTAL NO. OF OBS.
		0	1	2	3	4	5	6	7	8	9	10		
TOTAL														

SKY COVER

PERCENTAGE FREQUENCY OF OCCURRENCE
FROM HOURLY OBSERVATIONS

MONTH	HOURS (LST)	PERCENTAGE FREQUENCY OF TENTHS OF TOTAL SKY COVER										MEAN TENTHS OF SKY COVER	TOTAL NO. OF OBS.
		0	1	2	3	4	5	6	7	8	9	10		
		[illegible]			[illegible]						[illegible]	[illegible]	[illegible]	[illegible]
		[illegible]			[illegible]						[illegible]	[illegible]	[illegible]	[illegible]
		[illegible]			[illegible]						[illegible]	[illegible]	[illegible]	[illegible]
		[illegible]			[illegible]						[illegible]	[illegible]	[illegible]	[illegible]
	[illegible]	[illegible]			[illegible]						[illegible]	[illegible]	[illegible]	[illegible]
		[illegible]			[illegible]						[illegible]	[illegible]	[illegible]	[illegible]
	[illegible]	[illegible]			[illegible]						[illegible]	[illegible]	[illegible]	[illegible]
	[illegible]	[illegible]			[illegible]						[illegible]	[illegible]	[illegible]	[illegible]
TOTALS		[illegible]			[illegible]						[illegible]	[illegible]	[illegible]	[illegible]

SKY COVER

STATION STATION NAME YEAR MONTH

PERCENTAGE FREQUENCY OF OCCURRENCE
(FROM HOURLY OBSERVATIONS)

MONTH	HOURS LST	PERCENTAGE FREQUENCY OF TENTHS OF TOTAL SKY COVER											MEAN TENTHS OF SKY COVER	TOTAL NO. OBS.
		0	1	2	3	4	5	6	7	8	9	10		

SKY COVER

STATION STATION NAME

PERCENTAGE FREQUENCY OF OCCURRENCE
(FROM HOURLY OBSERVATIONS)

MONTH	HOURS (LST)	PERCENTAGE FREQUENCY OF TENTHS OF TOTAL SKY COVER											MEAN TENTHS OF SKY COVER	TOTAL NUMBER OF OBS
		0	1	2	3	4	5	6	7	8	9	10		
TOTALS														

SKY COVER

PERCENTAGE FREQUENCY OF OCCURRENCE
FROM HOURLY OBSERVATIONS

MONTH	HOURS LST	PERCENTAGE FREQUENCY OF TENTHS OF TOTAL SKY COVER										MEAN TENTHS OF SKY COVER	TOTAL NO. OF OBS.
		0	1	2	3	4	5	6	7	8	9	10		

SKY COVER

STATION STATION NAME MONTH

PERCENTAGE FREQUENCY OF OCCURRENCE
FROM HOURLY OBSERVATIONS

MONTH	HOURS LST	PERCENTAGE FREQUENCY OF TENTHS OF TOTAL SKY COVER											MEAN TENTHS OF SKY COVER	TOTAL NO. OF OB
		0	1	2	3	4	5	6	7	8	9	10		
TOTALS														

NAVWEASERVCOM

SKY COVER

PERCENTAGE FREQUENCY OF OCCURRENCE
FROM HOURLY OBSERVATIONS

MONTH	HOUR (LST)	PERCENTAGE FREQUENCY OF MONTH BY TENTHS OF SKY COVER										
		0	1	2	3	4	5	6	7	8	9	NO DATA
		[illegible]		[illegible]					[illegible]	[illegible]	[illegible]	
		[illegible]		[illegible]					[illegible]	[illegible]	[illegible]	
		[illegible]		[illegible]					[illegible]	[illegible]	[illegible]	
		[illegible]		[illegible]					[illegible]	[illegible]	[illegible]	
		[illegible]		[illegible]					[illegible]	[illegible]	[illegible]	
		[illegible]		[illegible]					[illegible]	[illegible]	[illegible]	
		[illegible]		[illegible]					[illegible]	[illegible]	[illegible]	
		[illegible]		[illegible]					[illegible]	[illegible]	[illegible]	
		[illegible]		[illegible]					[illegible]	[illegible]	[illegible]	

SKY COVER

PERCENTAGE FREQUENCY OF OCCURRENCE
FROM HOURLY OBSERVATIONS



SKY COVER

PERCENTAGE FREQUENCY OF OCCURRENCE
FROM HOURLY OBSERVATIONS

	PERCENTAGE FREQUENCY OF TENTHS OF TOTAL SKY COVER										MEAN
	0	1	2	3	4	5	6	7	8	9	

4

SKY COVER

PERCENTAGE FREQUENCY OF OCCURRENCE
FROM HOURLY OBSERVATIONS

		PERCENTAGE FREQUENCY OF TENTHS OF TOTAL SKY COVER											
MONTH	HOURS LST	0	1	2	3	4	5	6	7	8	9	10	[illegible]
		•			•						•	•	•
		•			•						•	•	•
		•			•						•	•	•
		•			•						•	•	•
		•			•						•	•	•
		•			•						•	•	•
		•			•						•	•	•
		•			•						•	•	•
TOTAL		•			•						•	•	•

NAVWEARSERVCOM

AD A150 384 SUMMARY OF METEOROLOGICAL OBSERVATIONS SURFACE (SMOS) NEW RIVER NORTH CAROLINA(U) NAVAL OCEANOGRAPHY COMMAND DETACHMENT ASHEVILLE NC AUG 84 4/4

UNCLASSIFIED F/G 4/2 NL

END
DATE
FILMED
7-85
DTIC

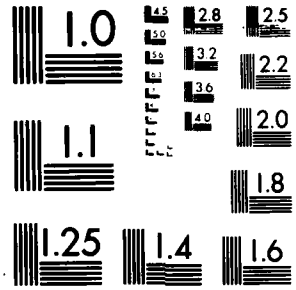

MICROCOPY RESOLUTION TEST CHART
NATIONAL BUREAU OF STANDARDS 1963-A

SKY COVER

[illegible] [illegible] [illegible] [illegible]

STATION | STATION NAME | PERIOD | MONTH

PERCENTAGE FREQUENCY OF OCCURRENCE
(FROM HOURLY OBSERVATIONS)

MONTH	HOURS (L.S.T.)	PERCENTAGE FREQUENCY OF TENTHS OF TOTAL SKY COVER											MEAN TENTHS OF SKY COVER	TOTAL NO. OF OBS.
		0	1	2	3	4	5	6	7	8	9	10		
[illegible]	[illegible]	[illegible]			[illegible]						[illegible]	[illegible]	4.9	[illegible]
	[illegible]	[illegible]			19.7						11.0	32.4	4.8	[illegible]
	[illegible]	[illegible]			23.3						[illegible]	[illegible]	[illegible]	[illegible]
	[illegible]	21.4			[illegible]						21.7	36.6	6.2	[illegible]
	[illegible]	[illegible]			[illegible]						22.7	36.9	[illegible]	[illegible]
	[illegible]	[illegible]			[illegible]						21.7	38.2	[illegible]	[illegible]
	[illegible]	[illegible]			[illegible]						[illegible]	32.1	[illegible]	[illegible]
	[illegible]	[illegible]			21.4						[illegible]	[illegible]	[illegible]	[illegible]
TOTALS		[illegible]			[illegible]						[illegible]	[illegible]	5.7	[illegible]

NAVWEASERVCOM

4

SKY COVER

STATION	STATION NAME	PERIOD	MONTH
[illegible]	NEW RIVER, N	73-82	ALL

PERCENTAGE FREQUENCY OF OCCURRENCE
(FROM HOURLY OBSERVATIONS)

MONTH	HOURS (L.S.T.)	PERCENTAGE FREQUENCY OF TENTHS OF TOTAL SKY COVER											MEAN TENTHS OF SKY COVER	TOTAL NO. OF OBS.
		0	1	2	3	4	5	6	7	8	9	10		
JAN	ALL	[illegible].1			18.2						18.9	36.2	5.9	[illegible]
FEB		25.7			22.0						18.8	33.5	5.7	2256
MAR		21.[illegible]			20.8						19.4	38.0	6.2	[illegible]
APR		27.3			22.9						22.9	27.0	5.4	2400
MAY		14.6			24.6						29.8	31.0	6.5	2479
JUN		10.7			25.7						34.4	29.2	6.8	2400
JUL		[illegible].4			27.7						35.2	27.7	6.9	[illegible]
AUG		9.4			30.5						35.2	24.9	6.6	[illegible]
SEP		11.5			28.5						33.1	26.8	6.5	[illegible]
OCT		30.3			25.7						22.2	21.9	5.0	[illegible]
NOV		[illegible].9			23.5						20.1	26.4	5.2	2400
DEC		26.1			21.8						18.2	33.9	5.7	2470
TOTALS		23.2			24.4						25.7	29.7	6.0	29205

NAVWEASERVCOM

NOAA, Federal Building
Asheville, N. C.

PART E PSYCHROMETRIC SUMMARIES

In this section are presented various summaries of dry- and wet-bulb temperatures, dew points, and relative humidity. The order and manner of presentation follows:

1. Cumulative percentage frequency of occurrence - derived from daily observations and presented by month and annual for all years combined. These tabulations provide the cumulative percentage frequency to tenths of temperature by 5-degree Fahrenheit increments, plus mean temperature, standard deviation, and total number of observations in three separate tables as follows:

   a. Daily maximum temperature
   b. Daily minimum temperature
   c. Daily mean temperature

2. Extreme values - derived from daily observations with extreme value given for each year and month of record available. Extremes are provided for a month if all days for a month contain valid observations. All months for a year must have valid extremes before the ANNUAL value is selected for that year. Means and standard deviations are computed for months and annual when four or more values are present for any column. Two tables of daily extreme temperatures are prepared:

   a. Extreme maximum temperature
   b. Extreme minimum temperature

   NOTE: A supplementary list also provides extreme temperatures when less than a full month is reported.

3. Bivariate percentage frequency distribution and computations of dry-bulb versus wet-bulb temperature. This tabulation is derived from 3-hourly observations and is presented by month and annual, all hours and all years combined. The following information is provided:

   a. The main body of the summary consists of a bivariate percentage frequency distribution of wet-bulb depression in 17 classes spread horizontally; by 2-degree intervals of dry-bulb temperature vertically. Also provided for each dry-bulb temperature interval is the total no. of observations with dry-bulb and wet-bulb temperature combined; and again for dry-bulb, wet-bulb, and dew-point temperatures separately. Total observations for these four items is also provided in two lines at end of each tabulation table, which may require two pages in some cases.

      NOTE: A percentage frequency in this table of ".0" represents one or more occurrences amounting to less than .05 percent.

b. Statistical data for the individual elements of relative humidity, dry-bulb, wet-bulb, and dew-point temperatures are shown in the section at the bottom left of the forms. These consist of the sum of squares ($\sum X^2$), sums of values ($\sum X$), means ($\overline{X}$), and standard deviations (σx). The number of observations used in the computations for each element is also shown.

c. At the lower right of the form are given the mean number of hours of occurrence for six ranges of dry-bulb, wet-bulb, and dew-point temperatures, and total number of hours possible in the period represented. Mean number of hours is shown to tenths and indicates mean number of hours per year in the annual summary, or mean number of hours per month in the tabulations by month.

NOTE: Wet-bulb temperature usually was not reported prior to 1946. Relative humidity usually was not reported prior to 1949, nor subsequent to June 1958; and was computed by machine methods for observations recorded during these periods. All values of dew-point temperature and relative humidity are with respect to water, unless otherwise indicated.

4. Means and standard deviations - These tabulations are derived from hourly observations and present the mean, standard deviation, and total number of observations for the eight standard 3-hour groups, by month and annual and again at the bottom for all hours combined. Records for all years available are combined. Tables are prepared for the following:

a. Dry-bulb temperature
b. Wet-bulb temperature
c. Dew-point temperature

5. Cumulative percentage frequency of occurrence of relative humidity - This summary is derived from hourly observations and presents the cumulative percentage frequency of occurrence of relative humidity by increments of 10% classes, plus the mean relative humidity and total number of observations in two tables.

a. Table 1 is prepared by month and annual, all years combined, with month being the vertical argument.

b. Table 2 is prepared by month by standard 3-hour groups, with the hour groups being the vertical argument and a separate page for each month. All years are also combined for this summary.

6. Percentage frequency of occurrence of dry-bulb temperature versus wind direction - This tabulation is derived from hourly observations and is presented by month and annual, all hours and years combined. The main body of the summary consists of dry-bulb temperatures spread vertically in four degree increments and horizontally by eight wind directions (plus calm).

DAILY TEMPERATURES

STATION _____ STATION NAME _____ YEARS _____

CUMULATIVE PERCENTAGE FREQUENCY OF OCCURRENCE
(FROM DAILY OBSERVATIONS)

TEMP (°F)	JAN.	FEB.	MAR.	APR	MAY	JUN.	JUL.	AUG.	SEP.	OCT	NOV	DEC	ANNUAL
≥													
≥													
≥													

DAILY TEMPERATURES

STATION STATION NAME YEARS

CUMULATIVE PERCENTAGE FREQUENCY OF OCCURRENCE
(FROM DAILY OBSERVATIONS)

TEMP (°F)	JAN.	FEB.	MAR	APR	MAY	JUN.	JUL.	AUG.	SEP.	OCT.	NOV	DEC	ANNUAL
≥													
≥													
≥													
≥													
≥													
≥													
≥													
≥													
≥													
≥													
≥													
≥													
≥													
≥													
≥													
≥													
≥													
≥													
≥													
≥													
≥													
≥													
≥													
≥													
≥													
≥													
≥													
≥													
≥													
≥													
≥													
≥													
≥													
MEAN													
S.D.													
TOTAL OBS.													

NAVWEASERVCOM

DAILY TEMPERATURES

STATION _____ STATION NAME _____ YEARS _____

CUMULATIVE PERCENTAGE FREQUENCY OF OCCURRENCE
(FROM DAILY OBSERVATIONS)

TEMP (°F)	JAN.	FEB.	MAR	APR	MAY	JUN	JUL.	AUG.	SEP	OCT	NOV	DEC	ANNUAL
≥													
≥													
≥													

4

NAVAL WEATHER SERVICE DETACHMENT
ASHEVILLE, NORTH CAROLINA

DAILY AVERAGE/EXTREME TEMPERATURES

STATION | STATION NAME | YEARS | MONTH

DAY	MEAN TEMP AVERAGE °F	MEAN TEMP AVERAGE °C	MAXIMUM TEMP AVERAGE °F	MAXIMUM TEMP AVERAGE °C	MAXIMUM TEMP EXTREME °F	MAXIMUM TEMP EXTREME °C	MAXIMUM TEMP DATE	MINIMUM TEMP AVERAGE °F	MINIMUM TEMP AVERAGE °C	MINIMUM TEMP EXTREME °F	MINIMUM TEMP EXTREME °C	MINIMUM TEMP DATE
1	7.	[illegible]	[illegible]	17.7	7	[illegible]	[illegible]	[illegible]	[illegible]	[illegible]	-[illegible].1	[illegible]
2	4.1	[illegible]	3.5	11.9	[illegible]	[illegible]	[illegible]	34.	[illegible]	[illegible]	-[illegible].7	[illegible]
3	[illegible]	5.4	3.3	12.1	[illegible]	[illegible]	1966	[illegible]	[illegible]	[illegible]	-[illegible]	[illegible]
4	4.	7.2	4.7	12.	7[illegible]	24.4	[illegible]	[illegible].1	1.7	[illegible]	-[illegible]	[illegible]
5	[illegible]	5.4	1.1	10.	7[illegible]	[illegible]	1971	[illegible]	[illegible]	[illegible]	-[illegible]	[illegible]
6	[illegible]	[illegible].4	4.7	12.2	7[illegible]	[illegible]	[illegible]	[illegible]	[illegible]	[illegible]	-[illegible].4	[illegible]
7	4.	7.7	[illegible]	13.2	77	[illegible]	[illegible]	36.	[illegible]	[illegible]	-[illegible]	[illegible]
8	[illegible]	5.3	1.7	13.	[illegible]	[illegible]	1965	37.	[illegible]	[illegible]	-[illegible]	[illegible]
9	[illegible]	[illegible]	[illegible]	11.1	77	[illegible]	[illegible]	11.7	-[illegible]	11	-11.7	[illegible]
10	1.2	[illegible].1	[illegible]	11.1		[illegible]	1971	[illegible].4	-[illegible]	[illegible]	-12.7	[illegible]
11	[illegible]	[illegible]	[illegible].7	13.4	[illegible]	[illegible]	1974	31.	-[illegible].4		-13.3	[illegible]
12	[illegible]	4.	[illegible]	[illegible]	7[illegible]	27.7	1963	[illegible]	[illegible]	[illegible]	-1[illegible]	[illegible]
13	3.	[illegible]	[illegible]	13.3	[illegible]	22.	1972	[illegible]	[illegible]	11	-11.7	[illegible]
14	3.	[illegible]	[illegible]	11.7	[illegible]	21.1	1972	34.1	1.7	[illegible]	-6.7	[illegible]
15	[illegible]	5.7	[illegible]	11.2	[illegible]	[illegible]	[illegible]	34.4	1.7	[illegible]	-7.2	[illegible]
16	[illegible]	4.7	1.7	13.7	7[illegible]	27.7	1974	[illegible]	-[illegible]	[illegible]	-7.9	[illegible]
17	[illegible]	4.4	[illegible]	13.7	7[illegible]	23.	1974	[illegible]	-1.7	[illegible]	-1[illegible]	[illegible]
18	[illegible]	[illegible]	[illegible]	11.7	[illegible]	[illegible]	1975	31.7	-[illegible]	[illegible]	-[illegible]	1977
19	[illegible]	[illegible]	1.7	13.7	73	22.	1975	32.7	[illegible]	14	-1[illegible]	[illegible]
20	[illegible]	[illegible]	3.7	12.1	7[illegible]	21.1	[illegible]	[illegible]	[illegible]	[illegible]	-[illegible]	[illegible]
21	[illegible]	[illegible]	7.5	11.7	74	[illegible]	[illegible]	33.7	[illegible]	[illegible]	-[illegible]	[illegible]
22	4.	7.1	[illegible]	12.	[illegible]	[illegible]	[illegible]	[illegible]	1.7	11	-11.7	[illegible]
23	[illegible]	7.	[illegible].1	13.	77	[illegible]	[illegible]	35.6	[illegible]	[illegible]	-[illegible]	[illegible]
24	[illegible]	7.	[illegible].1	13.	7	[illegible]	1974	35.3	1.7	[illegible]	-[illegible]	[illegible]
25	[illegible]	7.	[illegible].1	13.4	7[illegible]	24.4	[illegible]	36.5	[illegible]	[illegible]	-[illegible]	[illegible]
26	[illegible]	[illegible].6	[illegible].1	14.5	75	[illegible]	[illegible]	36.9	[illegible]	[illegible]	-[illegible]	[illegible]
27	[illegible]	[illegible]	[illegible]	13.	[illegible]	[illegible]	1974	37.	[illegible]	[illegible]	-7.	[illegible]
28	4.	6.	[illegible]	12.	[illegible]	[illegible]	1974	33.7	[illegible]	[illegible]	-7.	[illegible]
29	4.	7.2	[illegible].4	13.	[illegible]	[illegible]	[illegible]	34.7	1.5	[illegible]	-7.2	1977
30	4.	6.5	[illegible].7	12.	[illegible]	[illegible]	[illegible]	34.	1.2	[illegible]	-[illegible]	[illegible]
31	[illegible]	[illegible].1	[illegible]	11.	7[illegible]	[illegible].1	[illegible]	32.	[illegible]	[illegible]	-[illegible].4	[illegible]
Monthly	[illegible]	[illegible].5	[illegible].7	12.1	[illegible]	[illegible]	[illegible]	[illegible].7	[illegible]		-1[illegible]	[illegible]

*ALSO ON EARLIER YEARS

DIRNAVOCEANMET—SMOS

NAVAL WEATHER SERVICE DETACHMENT
ASHEVILLE, NORTH CAROLINA

DAILY AVERAGE/EXTREME TEMPERATURES

STATION | STATION NAME | YEARS | MONTH

DAY	MEAN TEMP AVERAGE °F	MEAN TEMP AVERAGE °C	MAXIMUM TEMP AVERAGE °F	MAXIMUM TEMP AVERAGE °C	MAXIMUM TEMP EXTREME °F	MAXIMUM TEMP EXTREME °C	MAXIMUM TEMP DATE	MINIMUM TEMP AVERAGE °F	MINIMUM TEMP AVERAGE °C	MINIMUM TEMP EXTREME °F	MINIMUM TEMP EXTREME °C	MINIMUM TEMP DATE
1	[illegible]	[illegible]	[illegible]	12.7	[illegible]	[illegible]	[illegible]	[illegible]	[illegible]	[illegible]	[illegible]	[illegible]
2	[illegible]	[illegible]	[illegible]	12.1	[illegible]	[illegible]	[illegible]	[illegible]	[illegible]	[illegible]	[illegible]	[illegible]
3	[illegible]	[illegible]	[illegible]	11.7	[illegible]	[illegible]	[illegible]	[illegible]	[illegible]	[illegible]	[illegible]	[illegible]
4	[illegible]	[illegible]	[illegible]	11.4	[illegible]	[illegible]	[illegible]	[illegible]	[illegible]	[illegible]	[illegible]	[illegible]
5	[illegible]	[illegible]	[illegible]	12.1	[illegible]	[illegible]	[illegible]	[illegible]	[illegible]	[illegible]	[illegible]	[illegible]
6	[illegible]	[illegible]	[illegible]	13.	[illegible]	[illegible]	[illegible]	[illegible]	[illegible]	[illegible]	[illegible]	[illegible]
7	[illegible]	[illegible]	[illegible]	12.3	[illegible]	[illegible]	[illegible]	[illegible]	[illegible]	[illegible]	[illegible]	[illegible]
8	[illegible]	[illegible]	[illegible]	11.	[illegible]	[illegible]	[illegible]	[illegible]	[illegible]	[illegible]	[illegible]	[illegible]
9	[illegible]	[illegible]	[illegible]	12.	[illegible]	[illegible]	[illegible]	[illegible]	[illegible]	[illegible]	[illegible]	[illegible]
10	[illegible]	[illegible]	[illegible]	12.	[illegible]	[illegible]	[illegible]	[illegible]	[illegible]	[illegible]	[illegible]	[illegible]
11	[illegible]	[illegible]	[illegible]	[illegible]	[illegible]	[illegible]	[illegible]	[illegible]	[illegible]	[illegible]	[illegible]	[illegible]
12	[illegible]	[illegible]	[illegible]	12.1	[illegible]	[illegible]	[illegible]	[illegible]	[illegible]	[illegible]	[illegible]	[illegible]
13	[illegible]	[illegible]	[illegible]	12.	[illegible]	[illegible]	[illegible]	[illegible]	[illegible]	[illegible]	[illegible]	[illegible]
14	[illegible]	[illegible]	[illegible]	13.	[illegible]	[illegible]	[illegible]	[illegible]	[illegible]	[illegible]	[illegible]	[illegible]
15	[illegible]	[illegible]	[illegible]	15.	[illegible]	[illegible]	[illegible]	[illegible]	[illegible]	[illegible]	[illegible]	[illegible]
16	[illegible]	[illegible]	[illegible]	14.3	[illegible]	[illegible]	[illegible]	[illegible]	[illegible]	[illegible]	[illegible]	[illegible]
17	[illegible]	[illegible]	[illegible]	12.	[illegible]	[illegible]	[illegible]	[illegible]	[illegible]	[illegible]	[illegible]	[illegible]
18	[illegible]	[illegible]	[illegible]	13.	[illegible]	[illegible]	[illegible]	[illegible]	[illegible]	[illegible]	[illegible]	[illegible]
19	[illegible]	[illegible]	[illegible]	15.	[illegible]	[illegible]	[illegible]	[illegible]	[illegible]	[illegible]	[illegible]	[illegible]
20	[illegible]	[illegible]	[illegible]	13.	[illegible]	[illegible]	[illegible]	[illegible]	[illegible]	[illegible]	[illegible]	[illegible]
21	[illegible]	[illegible]	[illegible]	14.1	[illegible]	[illegible]	[illegible]	[illegible]	[illegible]	[illegible]	[illegible]	[illegible]
22	[illegible]	[illegible]	[illegible]	14.3	[illegible]	[illegible]	[illegible]	[illegible]	[illegible]	[illegible]	[illegible]	[illegible]
23	[illegible]	[illegible]	[illegible]	15.	[illegible]	[illegible]	[illegible]	[illegible]	[illegible]	[illegible]	[illegible]	[illegible]
24	[illegible]	[illegible]	[illegible]	17.1	[illegible]	[illegible]	[illegible]	[illegible]	[illegible]	[illegible]	[illegible]	[illegible]
25	[illegible]	[illegible]	[illegible]	15.	[illegible]	[illegible]	[illegible]	[illegible]	[illegible]	[illegible]	[illegible]	[illegible]
26	[illegible]	[illegible]	[illegible]	14.	[illegible]	[illegible]	[illegible]	[illegible]	[illegible]	[illegible]	[illegible]	[illegible]
27	[illegible]	[illegible]	[illegible]	14.7	[illegible]	[illegible]	[illegible]	[illegible]	[illegible]	[illegible]	[illegible]	[illegible]
28	[illegible]	[illegible]	[illegible]	16.7	[illegible]	[illegible]	[illegible]	[illegible]	[illegible]	[illegible]	[illegible]	[illegible]
29	[illegible]	[illegible]	[illegible]	14.1	[illegible]	[illegible]	[illegible]	[illegible]	[illegible]	[illegible]	[illegible]	[illegible]
30												
31												
Monthly	[illegible]	[illegible]	[illegible]	13.	[illegible]	[illegible]	[illegible]	[illegible]	[illegible]	[illegible]	[illegible]	[illegible]

*ALSO ON EARLIER YEARS

DIRNAVOCEANMET–SMOS

4

NAVAL WEATHER SERVICE DETACHMENT
ASHEVILLE, NORTH CAROLINA

DAILY AVERAGE/EXTREME TEMPERATURES

STATION | STATION NAME | YEARS | MONTH

DAY	MEAN TEMP AVERAGE °F	MEAN TEMP AVERAGE °C	MAXIMUM TEMP AVERAGE °F	MAXIMUM TEMP AVERAGE °C	MAXIMUM TEMP EXTREME °F	MAXIMUM TEMP EXTREME °C	MAXIMUM TEMP DATE	MINIMUM TEMP AVERAGE °F	MINIMUM TEMP AVERAGE °C	MINIMUM TEMP EXTREME °F	MINIMUM TEMP EXTREME °C	MINIMUM TEMP DATE
1	[illegible]	[illegible]	[illegible]	[illegible]	[illegible]	[illegible]	[illegible]	[illegible]	[illegible]	[illegible]	[illegible]	[illegible]
2	[illegible]	[illegible]	[illegible]	[illegible]	[illegible]	[illegible]	1974	[illegible]	[illegible]	[illegible]	[illegible]	[illegible]
3	[illegible]	11.1	[illegible]	[illegible]	[illegible]	[illegible]	[illegible]	[illegible]	[illegible]	[illegible]	-1.[illegible]	[illegible]
4	[illegible]	[illegible]	[illegible]	[illegible]	[illegible]	[illegible]	[illegible]	[illegible]	[illegible]	[illegible]	[illegible]	[illegible]
5	[illegible]	[illegible]	[illegible]	[illegible]	[illegible]	[illegible]	[illegible]	[illegible]	[illegible]	[illegible]	[illegible]	[illegible]
6	[illegible]	[illegible]	[illegible]	[illegible]	[illegible]	[illegible]	[illegible]	[illegible]	[illegible]	[illegible]	[illegible]	[illegible]
7	[illegible]	[illegible]	[illegible]	[illegible]	[illegible]	[illegible]	[illegible]	[illegible]	[illegible]	[illegible]	[illegible]	[illegible]
8	[illegible]	[illegible]	[illegible]	[illegible]	[illegible]	[illegible]	[illegible]	[illegible]	[illegible]	[illegible]	[illegible]	[illegible]
9	[illegible]	[illegible]	[illegible]	[illegible]	[illegible]	[illegible]	[illegible]	[illegible]	[illegible]	[illegible]	[illegible]	[illegible]
10	[illegible]	[illegible]	[illegible]	[illegible]	[illegible]	[illegible]	[illegible]	[illegible]	[illegible]	[illegible]	[illegible]	[illegible]
11	[illegible]	[illegible]	[illegible]	[illegible]	[illegible]	[illegible]	[illegible]	[illegible]	[illegible]	[illegible]	[illegible]	[illegible]
12	[illegible]	[illegible]	[illegible]	[illegible]	[illegible]	[illegible]	[illegible]	[illegible]	[illegible]	[illegible]	[illegible]	[illegible]
13	[illegible]	[illegible]	[illegible]	[illegible]	[illegible]	[illegible]	[illegible]	[illegible]	[illegible]	[illegible]	[illegible]	[illegible]
14	[illegible]	[illegible]	[illegible]	[illegible]	[illegible]	[illegible]	[illegible]	[illegible]	[illegible]	[illegible]	[illegible]	[illegible]
15	[illegible]	[illegible]	[illegible]	[illegible]	[illegible]	[illegible]	[illegible]	[illegible]	[illegible]	[illegible]	[illegible]	[illegible]
16	[illegible]	[illegible]	[illegible]	[illegible]	[illegible]	[illegible]	[illegible]	[illegible]	[illegible]	[illegible]	[illegible]	[illegible]
17	[illegible]	[illegible]	[illegible]	16.7	[illegible]	[illegible]	[illegible]	[illegible]	[illegible]	[illegible]	[illegible]	[illegible]
18	[illegible]	17.7	[illegible]	16.	[illegible]	[illegible]	[illegible]	[illegible]	[illegible]	[illegible]	[illegible]	[illegible]
19	[illegible]	11.[illegible]	[illegible]	[illegible]	[illegible]	[illegible]	[illegible]	[illegible]	[illegible]	[illegible]	[illegible]	[illegible]
20	[illegible]	[illegible]	[illegible]	17.4	7	[illegible]	[illegible]	[illegible]	[illegible]	[illegible]	[illegible]	[illegible]
21	[illegible]	[illegible]	[illegible]	[illegible]	[illegible]	[illegible]	[illegible]	[illegible]	[illegible]	[illegible]	[illegible]	[illegible]
22	[illegible]	[illegible]	[illegible]	[illegible]	[illegible]	[illegible]	[illegible]	[illegible]	[illegible]	[illegible]	[illegible]	[illegible]
23	[illegible]	[illegible]	[illegible]	16.	[illegible]	[illegible]	[illegible]	[illegible]	[illegible]	[illegible]	[illegible]	[illegible]
24	[illegible]	[illegible]	[illegible]	[illegible]	[illegible]	[illegible]	[illegible]	[illegible]	[illegible]	[illegible]	[illegible]	[illegible]
25	[illegible]	[illegible]	[illegible]	[illegible]	7	[illegible]	[illegible]	[illegible]	[illegible]	[illegible]	[illegible]	[illegible]
26	[illegible]	[illegible]	[illegible]	[illegible]	[illegible]	[illegible]	[illegible]	[illegible]	[illegible]	[illegible]	[illegible]	[illegible]
27	[illegible]	[illegible]	[illegible]	[illegible]	7	[illegible]	[illegible]	[illegible]	[illegible]	[illegible]	[illegible]	[illegible]
28	[illegible]	[illegible]	[illegible]	[illegible]	[illegible]	[illegible]	[illegible]	[illegible]	[illegible]	[illegible]	[illegible]	[illegible]
29	[illegible]	[illegible]	[illegible]	[illegible]	[illegible]	[illegible]	[illegible]	[illegible]	[illegible]	[illegible]	[illegible]	[illegible]
30	[illegible]	[illegible]	[illegible]	[illegible]	[illegible]	[illegible]	[illegible]	[illegible]	[illegible]	[illegible]	[illegible]	[illegible]
31	[illegible]	[illegible]	[illegible]	[illegible]		[illegible]	[illegible]	[illegible]	[illegible]	[illegible]	[illegible]	[illegible]
Monthly	[illegible]	[illegible]	[illegible]	[illegible]	[illegible]	[illegible]	[illegible]	[illegible]	[illegible]	[illegible]	-11.1	[illegible]

*ALSO ON EARLIER YEARS

DIRNAVOCEANMET—SMOS

4

NAVAL WEATHER SERVICE DETACHMENT
ASHEVILLE, NORTH CAROLINA

DAILY AVERAGE/EXTREME TEMPERATURES

STATION NO. | STATION NAME | YEARS | MONTH

	MEAN TEMP		MAXIMUM TEMP					MINIMUM TEMP				
	AVERAGE		AVERAGE		EXTREME			AVERAGE		EXTREME		
DAY	F	C	F	C	F	C	DATE	F	C	F	C	DATE
1	[illegible]	[illegible]	[illegible]	[illegible]	[illegible]	[illegible]	[illegible]	[illegible]	[illegible]	[illegible]	[illegible]	[illegible]
2	[illegible]	[illegible]	[illegible]	[illegible]	[illegible]	[illegible]	[illegible]	[illegible]	[illegible]	[illegible]	[illegible]	[illegible]
3	[illegible]	[illegible]	[illegible]	[illegible]	[illegible]	[illegible]	[illegible]	[illegible]	[illegible]	[illegible]	[illegible]	[illegible]
4	[illegible]	[illegible]	[illegible]	[illegible]	[illegible]	[illegible]	[illegible]	[illegible]	[illegible]	[illegible]	[illegible]	[illegible]
5	[illegible]	[illegible]	[illegible]	[illegible]	[illegible]	[illegible]	[illegible]	[illegible]	[illegible]	[illegible]	[illegible]	[illegible]
6	[illegible]	[illegible]	[illegible]	[illegible]	[illegible]	[illegible]	[illegible]	[illegible]	[illegible]	[illegible]	[illegible]	[illegible]
7	[illegible]	[illegible]	[illegible]	[illegible]	[illegible]	[illegible]	[illegible]	[illegible]	[illegible]	[illegible]	[illegible]	[illegible]
8	[illegible]	[illegible]	[illegible]	[illegible]	[illegible]	[illegible]	[illegible]	[illegible]	[illegible]	[illegible]	[illegible]	[illegible]
9	[illegible]	[illegible]	[illegible]	[illegible]	[illegible]	[illegible]	[illegible]	[illegible]	[illegible]	[illegible]	[illegible]	[illegible]
10	[illegible]	[illegible]	[illegible]	[illegible]	[illegible]	[illegible]	[illegible]	[illegible]	[illegible]	[illegible]	[illegible]	[illegible]
11	[illegible]	[illegible]	[illegible]	[illegible]	[illegible]	[illegible]	[illegible]	[illegible]	[illegible]	[illegible]	[illegible]	[illegible]
12	[illegible]	[illegible]	[illegible]	[illegible]	[illegible]	[illegible]	[illegible]	[illegible]	[illegible]	[illegible]	[illegible]	[illegible]
13	[illegible]	[illegible]	[illegible]	[illegible]	[illegible]	[illegible]	[illegible]	[illegible]	[illegible]	[illegible]	[illegible]	[illegible]
14	[illegible]	[illegible]	[illegible]	[illegible]	[illegible]	[illegible]	[illegible]	[illegible]	[illegible]	[illegible]	[illegible]	[illegible]
15	[illegible]	[illegible]	[illegible]	[illegible]	[illegible]	[illegible]	[illegible]	[illegible]	[illegible]	[illegible]	[illegible]	[illegible]
16	[illegible]	[illegible]	[illegible]	[illegible]	[illegible]	[illegible]	[illegible]	[illegible]	[illegible]	[illegible]	[illegible]	[illegible]
17	[illegible]	[illegible]	[illegible]	[illegible]	[illegible]	[illegible]	[illegible]	[illegible]	[illegible]	[illegible]	[illegible]	[illegible]
18	[illegible]	[illegible]	[illegible]	[illegible]	[illegible]	[illegible]	[illegible]	[illegible]	[illegible]	[illegible]	[illegible]	[illegible]
19	[illegible]	[illegible]	[illegible]	[illegible]	[illegible]	[illegible]	[illegible]	[illegible]	[illegible]	[illegible]	[illegible]	[illegible]
20	[illegible]	[illegible]	[illegible]	[illegible]	[illegible]	[illegible]	[illegible]	[illegible]	[illegible]	[illegible]	[illegible]	[illegible]
21	[illegible]	[illegible]	[illegible]	[illegible]	[illegible]	[illegible]	[illegible]	[illegible]	[illegible]	[illegible]	[illegible]	[illegible]
22	[illegible]	[illegible]	[illegible]	[illegible]	[illegible]	[illegible]	[illegible]	[illegible]	[illegible]	[illegible]	[illegible]	[illegible]
23	[illegible]	[illegible]	[illegible]	[illegible]	[illegible]	[illegible]	[illegible]	[illegible]	[illegible]	[illegible]	[illegible]	[illegible]
24	[illegible]	[illegible]	[illegible]	[illegible]	[illegible]	[illegible]	[illegible]	[illegible]	[illegible]	[illegible]	[illegible]	[illegible]
25	[illegible]	[illegible]	[illegible]	[illegible]	[illegible]	[illegible]	[illegible]	[illegible]	[illegible]	[illegible]	[illegible]	[illegible]
26	[illegible]	[illegible]	[illegible]	[illegible]	[illegible]	[illegible]	[illegible]	[illegible]	[illegible]	[illegible]	[illegible]	[illegible]
27	[illegible]	[illegible]	[illegible]	[illegible]	[illegible]	[illegible]	[illegible]	[illegible]	[illegible]	[illegible]	[illegible]	[illegible]
28	[illegible]	[illegible]	[illegible]	[illegible]	[illegible]	[illegible]	[illegible]	[illegible]	[illegible]	[illegible]	[illegible]	[illegible]
29	[illegible]	[illegible]	[illegible]	[illegible]	[illegible]	[illegible]	[illegible]	[illegible]	[illegible]	[illegible]	[illegible]	[illegible]
30	[illegible]	[illegible]	[illegible]	[illegible]	[illegible]	[illegible]	[illegible]	[illegible]	[illegible]	[illegible]	[illegible]	[illegible]
31												
Monthly	[illegible]	[illegible]	[illegible]	[illegible]	[illegible]	[illegible]	[illegible]	[illegible]	[illegible]	[illegible]	[illegible]	[illegible]

*ALSO ON EARLIER YEARS

DIRNAVOCEANMET—SMOS

4

NAVAL WEATHER SERVICE DETACHMENT
ASHEVILLE NORTH CAROLINA

DAILY AVERAGE/EXTREME TEMPERATURES

STATION | STATION NAME | YEARS

	MEAN TEMP		MAXIMUM TEMP					MINIMUM TEMP				
	AVERAGE		AVERAGE		EXTREME			AVERAGE				
DAY	F	C	F	C	F	C	DATE	F				
1	[illegible]	[illegible]	[illegible]	[illegible]	[illegible]	[illegible]	[illegible]	[illegible]	[illegible]	[illegible]	[illegible]	[illegible]
2	[illegible]	[illegible]	[illegible]	[illegible]	[illegible]	[illegible]	[illegible]	[illegible]	[illegible]	[illegible]	[illegible]	[illegible]
3	[illegible]	[illegible]	[illegible]	[illegible]	[illegible]	[illegible]	[illegible]	[illegible]	[illegible]	[illegible]	[illegible]	[illegible]
4	[illegible]	[illegible]	[illegible]	[illegible]	[illegible]	[illegible]	[illegible]	[illegible]	[illegible]	[illegible]	[illegible]	[illegible]
5	[illegible]	[illegible]	[illegible]	[illegible]	[illegible]	[illegible]	[illegible]	[illegible]	[illegible]	[illegible]	[illegible]	[illegible]
6	[illegible]	[illegible]	[illegible]	[illegible]	[illegible]	[illegible]	[illegible]	[illegible]	[illegible]	[illegible]	[illegible]	[illegible]
7	[illegible]	[illegible]	[illegible]	[illegible]	[illegible]	[illegible]	[illegible]	[illegible]	[illegible]	[illegible]	[illegible]	[illegible]
8	[illegible]	[illegible]	[illegible]	[illegible]	[illegible]	[illegible]	[illegible]	[illegible]	[illegible]	[illegible]	[illegible]	[illegible]
9	[illegible]	[illegible]	[illegible]	[illegible]	[illegible]	[illegible]	[illegible]	[illegible]	[illegible]	[illegible]	[illegible]	[illegible]
10	[illegible]	[illegible]	[illegible]	[illegible]	[illegible]	[illegible]	[illegible]	[illegible]	[illegible]	[illegible]	[illegible]	[illegible]
11	[illegible]	[illegible]	[illegible]	[illegible]	[illegible]	[illegible]	[illegible]	[illegible]	[illegible]	[illegible]	[illegible]	[illegible]
12	[illegible]	[illegible]	[illegible]	[illegible]	[illegible]	[illegible]	[illegible]	[illegible]	[illegible]	[illegible]	[illegible]	[illegible]
13	[illegible]	[illegible]	[illegible]	[illegible]	[illegible]	[illegible]	[illegible]	[illegible]	[illegible]	[illegible]	[illegible]	[illegible]
14	[illegible]	[illegible]	[illegible]	[illegible]	[illegible]	[illegible]	[illegible]	[illegible]	[illegible]	[illegible]	[illegible]	[illegible]
15	[illegible]	[illegible]	[illegible]	[illegible]	[illegible]	[illegible]	[illegible]	[illegible]	[illegible]	[illegible]	[illegible]	[illegible]
16	[illegible]	[illegible]	[illegible]	[illegible]	[illegible]	[illegible]	[illegible]	[illegible]	[illegible]	[illegible]	[illegible]	[illegible]
17	[illegible]	[illegible]	[illegible]	[illegible]	[illegible]	[illegible]	[illegible]	[illegible]	[illegible]	[illegible]	[illegible]	[illegible]
18	[illegible]	[illegible]	[illegible]	[illegible]	[illegible]	[illegible]	[illegible]	[illegible]	[illegible]	[illegible]	[illegible]	[illegible]
19	[illegible]	[illegible]	[illegible]	[illegible]	[illegible]	[illegible]	[illegible]	[illegible]	[illegible]	[illegible]	[illegible]	[illegible]
20	[illegible]	[illegible]	[illegible]	[illegible]	[illegible]	[illegible]	[illegible]	[illegible]	[illegible]	[illegible]	[illegible]	[illegible]
21	[illegible]	[illegible]	[illegible]	[illegible]	[illegible]	[illegible]	[illegible]	[illegible]	[illegible]	[illegible]	[illegible]	[illegible]
22	[illegible]	[illegible]	[illegible]	[illegible]	[illegible]	[illegible]	[illegible]	[illegible]	[illegible]	[illegible]	[illegible]	[illegible]
23	[illegible]	[illegible]	[illegible]	[illegible]	[illegible]	[illegible]	[illegible]	[illegible]	[illegible]	[illegible]	[illegible]	[illegible]
24	[illegible]	[illegible]	[illegible]	[illegible]	[illegible]	[illegible]	[illegible]	[illegible]	[illegible]	[illegible]	[illegible]	[illegible]
25	[illegible]	[illegible]	[illegible]	[illegible]	[illegible]	[illegible]	[illegible]	[illegible]	[illegible]	[illegible]	[illegible]	[illegible]
26	[illegible]	[illegible]	[illegible]	[illegible]	[illegible]	[illegible]	[illegible]	[illegible]	[illegible]	[illegible]	[illegible]	[illegible]
27	[illegible]	[illegible]	[illegible]	[illegible]	[illegible]	[illegible]	[illegible]	[illegible]	[illegible]	[illegible]	[illegible]	[illegible]
28	[illegible]	[illegible]	[illegible]	[illegible]	[illegible]	[illegible]	[illegible]	[illegible]	[illegible]	[illegible]	[illegible]	[illegible]
29	[illegible]	[illegible]	[illegible]	[illegible]	[illegible]	[illegible]	[illegible]	[illegible]	[illegible]	[illegible]	[illegible]	[illegible]
30	[illegible]	[illegible]	[illegible]	[illegible]	[illegible]	[illegible]	[illegible]	[illegible]	[illegible]	[illegible]	[illegible]	[illegible]
31	[illegible]	[illegible]	[illegible]	[illegible]	[illegible]	[illegible]	[illegible]	[illegible]	[illegible]	[illegible]	[illegible]	[illegible]
Monthly	[illegible]	[illegible]	[illegible]	[illegible]	[illegible]	[illegible]	[illegible]	[illegible]	[illegible]	[illegible]	[illegible]	[illegible]

*ALSO ON EARLIER YEARS

DIRNAVOCEANMET—SMOS

NAVAL WEATHER SERVICE DETACHMENT
ASHEVILLE, NORTH CAROLINA

DAILY AVERAGE/EXTREME TEMPERATURES

STATION | STATION NAME | YEARS | MONTH

	MEAN TEMP		MAXIMUM TEMP					MINIMUM TEMP				
	AVERAGE		AVERAGE		EXTREME			AVERAGE		EXTREME		
DAY	F	C	F	C	F	C	DATE	F	C	F	C	DATE
1												
2												
3												
4												
5												
6												
7												
8												
9												
10												
11												
12												
13												
14												
15												
16												
17												
18												
19												
20												
21												
22												
23												
24												
25												
26												
27												
28												
29												
30												
31												
Monthly												

*ALSO ON EARLIER YEARS

DIRNAVOCEANMET—SMOS

NAVAL WEATHER SERVICE DETACHMENT
ASHEVILLE, NORTH CAROLINA

DAILY AVERAGE/EXTREME TEMPERATURES

STATION | STATION NAME | YEARS | MONTH

DAY	MEAN TEMP AVERAGE F	MEAN TEMP AVERAGE C	MAXIMUM TEMP AVERAGE F	MAXIMUM TEMP AVERAGE C	MAXIMUM TEMP EXTREME F	MAXIMUM TEMP EXTREME C	MAXIMUM TEMP DATE	MINIMUM TEMP AVERAGE F	MINIMUM TEMP AVERAGE C	MINIMUM TEMP EXTREME F	MINIMUM TEMP EXTREME C	MINIMUM TEMP DATE
1	[illegible]	[illegible]	[illegible]	[illegible]	[illegible]	[illegible]	1977	[illegible]	[illegible]	[illegible]	[illegible]	[illegible]
2	[illegible]	[illegible]	[illegible]	[illegible]	[illegible]	[illegible]	[illegible]	[illegible]	[illegible]	[illegible]	[illegible]	[illegible]
3	[illegible]	[illegible]	7.7	21.1	[illegible]	[illegible]	1972	[illegible]	21.[illegible]	[illegible]	[illegible]	[illegible]
4	[illegible]	[illegible]	7.4	[illegible]	[illegible]	[illegible]	[illegible]	[illegible]	21.[illegible]	[illegible]	[illegible]	[illegible]
5	[illegible]	[illegible]	7.1	[illegible]	[illegible]	[illegible]	[illegible]	[illegible]	[illegible]	[illegible]	[illegible]	[illegible]
6	[illegible]	[illegible]	[illegible]	[illegible]	[illegible]	[illegible]	1977	[illegible]	21.2	[illegible]	[illegible]	[illegible]
7	[illegible]	[illegible]	[illegible]	[illegible]	[illegible]	[illegible]	1977	[illegible]	21.[illegible]	[illegible]	[illegible]	[illegible]
8	[illegible]	[illegible]	7.7	[illegible]	100	[illegible]	1977	[illegible]	21.[illegible]	[illegible]	[illegible]	[illegible]
9	[illegible]	[illegible]	7.6	[illegible]	102	[illegible]	1977	71.[illegible]	21.6	[illegible]	[illegible]	[illegible]
10	[illegible]	[illegible]	7.7	[illegible]	[illegible]	[illegible]	1981	71.[illegible]	21.[illegible]	[illegible]	[illegible]	[illegible]
11	[illegible]	[illegible]	7.8	21.[illegible]	[illegible]	[illegible]	1981	[illegible]	21.[illegible]	[illegible]	[illegible]	[illegible]
12	[illegible]	[illegible]	[illegible]	[illegible]	[illegible]	[illegible]	1976	[illegible]	22.[illegible]	[illegible]	[illegible]	[illegible]
13	[illegible]	[illegible]	[illegible]	31.[illegible]	[illegible]	[illegible]	1981	[illegible]	22.[illegible]	[illegible]	[illegible]	[illegible]
14	[illegible]	[illegible]	[illegible]	31.[illegible]	[illegible]	[illegible]	1981	[illegible]	22.1	[illegible]	[illegible]	[illegible]
15	[illegible]	[illegible]	[illegible]	31.4	[illegible]	[illegible]	1976	[illegible]	[illegible]	[illegible]	[illegible]	[illegible]
16	[illegible]	[illegible]	[illegible]	31.[illegible]	[illegible]	[illegible]	1976	[illegible]	22.[illegible]	[illegible]	[illegible]	[illegible]
17	[illegible]	[illegible]	7.[illegible]	[illegible]	[illegible]	[illegible]	[illegible]	71.7	22.1	[illegible]	[illegible]	[illegible]
18	[illegible]	[illegible]	[illegible]	31.3	[illegible]	[illegible]	[illegible]	71.9	22.7	[illegible]	[illegible]	[illegible]
19	[illegible]	[illegible]	8.4	31.3	[illegible]	[illegible]	[illegible]	[illegible]	22.7	[illegible]	[illegible]	[illegible]
20	[illegible]	[illegible]	[illegible]	31.[illegible]	101	[illegible]	1977	[illegible]	22.4	[illegible]	[illegible]	[illegible]
21	[illegible]	[illegible]	7.9	31.	[illegible]	[illegible]	1977	[illegible]	22.2	[illegible]	[illegible]	[illegible]
22	[illegible]	[illegible]	7.7	31.5	[illegible]	[illegible]	1981	[illegible]	21.7	[illegible]	[illegible]	[illegible]
23	[illegible]	[illegible]	[illegible]	31.4	[illegible]	34.4	[illegible]	71.4	21.	[illegible]	[illegible]	[illegible]
24	[illegible]	[illegible]	[illegible]	31.[illegible]	[illegible]	[illegible]	[illegible]	71.[illegible]	[illegible]	[illegible]	[illegible]	[illegible]
25	[illegible]	[illegible]	[illegible]	[illegible]	[illegible]	[illegible]	[illegible]	72.7	22.6	[illegible]	[illegible]	[illegible]
26	[illegible]	[illegible]	[illegible]	31.4	[illegible]	[illegible]	[illegible]	7[illegible].1	22.3	[illegible]	[illegible]	[illegible]
27	[illegible]	[illegible]	[illegible]	31.4	[illegible]	[illegible]	1981	[illegible]	[illegible]	[illegible]	[illegible]	[illegible]
28	[illegible]	[illegible]	[illegible]	31.[illegible]	[illegible]	[illegible]	1981	[illegible]	22.[illegible]	[illegible]	[illegible]	[illegible]
29	[illegible]	[illegible]	[illegible]	31.	[illegible]	[illegible]	[illegible]	[illegible]	22.2	[illegible]	[illegible]	[illegible]
30	[illegible]	[illegible]	[illegible]	31.2	[illegible]	[illegible]	[illegible]	72.4	22.4	[illegible]	[illegible]	[illegible]
31	[illegible]	[illegible]	7.3	31.	[illegible]	[illegible]	[illegible]	[illegible]	22.2	[illegible]	[illegible]	[illegible]
Monthly	[illegible]	[illegible]	[illegible]	31.2	[illegible]	[illegible]	1977	[illegible]	21.8	[illegible]	[illegible]	[illegible]

*ALSO ON EARLIER YEARS

DIRNAVOCEANMET–SMOS

NAVAL WEATHER SERVICE DETACHMENT
ASHEVILLE, NORTH CAROLINA

DAILY AVERAGE/EXTREME TEMPERATURES

STATION | STATION NAME | YEARS | MONTH

DAY	MEAN TEMP AVERAGE °F	MEAN TEMP AVERAGE °C	MAXIMUM TEMP AVERAGE °F	MAXIMUM TEMP AVERAGE °C	MAXIMUM TEMP EXTREME °F	MAXIMUM TEMP EXTREME °C	MAXIMUM TEMP DATE	MINIMUM TEMP AVERAGE °F	MINIMUM TEMP AVERAGE °C	MINIMUM TEMP EXTREME °F	MINIMUM TEMP EXTREME °C	MINIMUM TEMP DATE
1	[illegible]	[illegible]	[illegible]	[illegible]	[illegible]	[illegible]	[illegible]	[illegible]	[illegible]	[illegible]	[illegible]	[illegible]
2	[illegible]	[illegible]	[illegible]	[illegible]	[illegible]	[illegible]	[illegible]	[illegible]	[illegible]	[illegible]	[illegible]	[illegible]
3	[illegible]	[illegible]	[illegible]	[illegible]	[illegible]	[illegible]	[illegible]	[illegible]	[illegible]	[illegible]	[illegible]	[illegible]
4	[illegible]	[illegible]	[illegible]	[illegible]	[illegible]	[illegible]	[illegible]	[illegible]	[illegible]	[illegible]	[illegible]	[illegible]
5	[illegible]	[illegible]	[illegible]	[illegible]	[illegible]	[illegible]	[illegible]	[illegible]	[illegible]	[illegible]	[illegible]	[illegible]
6	[illegible]	[illegible]	[illegible]	[illegible]	[illegible]	[illegible]	[illegible]	[illegible]	[illegible]	[illegible]	[illegible]	[illegible]
7	[illegible]	[illegible]	[illegible]	[illegible]	[illegible]	[illegible]	[illegible]	[illegible]	[illegible]	[illegible]	[illegible]	[illegible]
8	[illegible]	[illegible]	[illegible]	[illegible]	[illegible]	[illegible]	[illegible]	[illegible]	[illegible]	[illegible]	[illegible]	[illegible]
9	[illegible]	[illegible]	[illegible]	[illegible]	[illegible]	[illegible]	[illegible]	[illegible]	[illegible]	[illegible]	[illegible]	[illegible]
10	[illegible]	[illegible]	[illegible]	[illegible]	[illegible]	[illegible]	[illegible]	[illegible]	[illegible]	[illegible]	[illegible]	[illegible]
11	[illegible]	[illegible]	[illegible]	[illegible]	[illegible]	[illegible]	[illegible]	[illegible]	[illegible]	[illegible]	[illegible]	[illegible]
12	[illegible]	[illegible]	[illegible]	[illegible]	[illegible]	[illegible]	[illegible]	[illegible]	[illegible]	[illegible]	[illegible]	[illegible]
13	[illegible]	[illegible]	[illegible]	[illegible]	[illegible]	[illegible]	[illegible]	[illegible]	[illegible]	[illegible]	[illegible]	[illegible]
14	[illegible]	[illegible]	[illegible]	[illegible]	[illegible]	[illegible]	[illegible]	[illegible]	[illegible]	[illegible]	[illegible]	[illegible]
15	[illegible]	[illegible]	[illegible]	[illegible]	[illegible]	[illegible]	[illegible]	[illegible]	[illegible]	[illegible]	[illegible]	[illegible]
16	[illegible]	[illegible]	[illegible]	[illegible]	[illegible]	[illegible]	[illegible]	[illegible]	[illegible]	[illegible]	[illegible]	[illegible]
17	[illegible]	[illegible]	[illegible]	[illegible]	[illegible]	[illegible]	[illegible]	[illegible]	[illegible]	[illegible]	[illegible]	[illegible]
18	[illegible]	[illegible]	[illegible]	[illegible]	[illegible]	[illegible]	[illegible]	[illegible]	[illegible]	[illegible]	[illegible]	[illegible]
19	[illegible]	[illegible]	[illegible]	[illegible]	[illegible]	[illegible]	[illegible]	[illegible]	[illegible]	[illegible]	[illegible]	[illegible]
20	[illegible]	[illegible]	[illegible]	[illegible]	[illegible]	[illegible]	[illegible]	[illegible]	[illegible]	[illegible]	[illegible]	[illegible]
21	[illegible]	[illegible]	[illegible]	[illegible]	[illegible]	[illegible]	[illegible]	[illegible]	[illegible]	[illegible]	[illegible]	[illegible]
22	[illegible]	[illegible]	[illegible]	[illegible]	[illegible]	[illegible]	[illegible]	[illegible]	[illegible]	[illegible]	[illegible]	[illegible]
23	[illegible]	[illegible]	[illegible]	[illegible]	[illegible]	[illegible]	[illegible]	[illegible]	[illegible]	[illegible]	[illegible]	[illegible]
24	[illegible]	[illegible]	[illegible]	[illegible]	[illegible]	[illegible]	[illegible]	[illegible]	[illegible]	[illegible]	[illegible]	[illegible]
25	[illegible]	[illegible]	[illegible]	[illegible]	[illegible]	[illegible]	[illegible]	[illegible]	[illegible]	[illegible]	[illegible]	[illegible]
26	[illegible]	[illegible]	[illegible]	[illegible]	[illegible]	[illegible]	[illegible]	[illegible]	[illegible]	[illegible]	[illegible]	[illegible]
27	[illegible]	[illegible]	[illegible]	[illegible]	[illegible]	[illegible]	[illegible]	[illegible]	[illegible]	[illegible]	[illegible]	[illegible]
28	[illegible]	[illegible]	[illegible]	[illegible]	[illegible]	[illegible]	[illegible]	[illegible]	[illegible]	[illegible]	[illegible]	[illegible]
29	[illegible]	[illegible]	[illegible]	[illegible]	[illegible]	[illegible]	[illegible]	[illegible]	[illegible]	[illegible]	[illegible]	[illegible]
30	[illegible]	[illegible]	[illegible]	[illegible]	[illegible]	[illegible]	[illegible]	[illegible]	[illegible]	[illegible]	[illegible]	[illegible]
31	[illegible]	[illegible]	[illegible]	[illegible]	[illegible]	[illegible]	[illegible]	[illegible]	[illegible]	[illegible]	[illegible]	[illegible]
Monthly	[illegible]	[illegible]	[illegible]	[illegible]	[illegible]	[illegible]	[illegible]	[illegible]	[illegible]	[illegible]	[illegible]	[illegible]

*ALSO ON EARLIER YEARS

DIRNAVOCEANMET—SMOS

NAVAL WEATHER SERVICE DETACHMENT
ASHEVILLE NORTH CAROLINA

DAILY AVERAGE/EXTREME TEMPERATURES

STATION | STATION NAME | YEARS | MONTH

DAY	MEAN TEMP AVERAGE F	MEAN TEMP AVERAGE C	MAXIMUM TEMP AVERAGE F	MAXIMUM TEMP AVERAGE C	MAXIMUM TEMP EXTREME F	MAXIMUM TEMP EXTREME C	DATE	MINIMUM TEMP AVERAGE F	MINIMUM TEMP AVERAGE C	MINIMUM TEMP EXTREME F	MINIMUM TEMP EXTREME C	DATE
1	[illegible]	[illegible]	[illegible]	[illegible]	[illegible]	[illegible]	[illegible]	[illegible]	[illegible]	[illegible]	[illegible]	[illegible]
2	[illegible]	[illegible]	[illegible]	[illegible]	[illegible]	[illegible]	[illegible]	[illegible]	[illegible]	[illegible]	[illegible]	[illegible]
3	[illegible]	[illegible]	[illegible]	[illegible]	[illegible]	[illegible]	[illegible]	[illegible]	[illegible]	[illegible]	[illegible]	[illegible]
4	[illegible]	[illegible]	[illegible]	[illegible]	[illegible]	[illegible]	[illegible]	[illegible]	[illegible]	[illegible]	[illegible]	[illegible]
5	[illegible]	[illegible]	[illegible]	[illegible]	[illegible]	[illegible]	[illegible]	[illegible]	[illegible]	[illegible]	[illegible]	[illegible]
6	[illegible]	[illegible]	[illegible]	[illegible]	[illegible]	[illegible]	[illegible]	[illegible]	[illegible]	[illegible]	[illegible]	[illegible]
7	[illegible]	[illegible]	[illegible]	[illegible]	[illegible]	[illegible]	[illegible]	[illegible]	[illegible]	[illegible]	[illegible]	[illegible]
8	[illegible]	[illegible]	[illegible]	[illegible]	[illegible]	[illegible]	[illegible]	[illegible]	[illegible]	[illegible]	[illegible]	[illegible]
9	[illegible]	[illegible]	[illegible]	[illegible]	[illegible]	[illegible]	[illegible]	[illegible]	[illegible]	[illegible]	[illegible]	[illegible]
10	[illegible]	[illegible]	[illegible]	[illegible]	[illegible]	[illegible]	[illegible]	[illegible]	[illegible]	[illegible]	[illegible]	[illegible]
11	[illegible]	[illegible]	[illegible]	[illegible]	[illegible]	[illegible]	[illegible]	[illegible]	[illegible]	[illegible]	[illegible]	[illegible]
12	[illegible]	[illegible]	[illegible]	[illegible]	[illegible]	[illegible]	[illegible]	[illegible]	[illegible]	[illegible]	[illegible]	[illegible]
13	[illegible]	[illegible]	[illegible]	[illegible]	[illegible]	[illegible]	[illegible]	[illegible]	[illegible]	[illegible]	[illegible]	[illegible]
14	[illegible]	[illegible]	[illegible]	[illegible]	[illegible]	[illegible]	[illegible]	[illegible]	[illegible]	[illegible]	[illegible]	[illegible]
15	[illegible]	[illegible]	[illegible]	[illegible]	[illegible]	[illegible]	[illegible]	[illegible]	[illegible]	[illegible]	[illegible]	[illegible]
16	[illegible]	[illegible]	[illegible]	[illegible]	[illegible]	[illegible]	[illegible]	[illegible]	[illegible]	[illegible]	[illegible]	[illegible]
17	[illegible]	[illegible]	[illegible]	[illegible]	[illegible]	[illegible]	[illegible]	[illegible]	[illegible]	[illegible]	[illegible]	[illegible]
18	[illegible]	[illegible]	[illegible]	[illegible]	[illegible]	[illegible]	[illegible]	[illegible]	[illegible]	[illegible]	[illegible]	[illegible]
19	[illegible]	[illegible]	[illegible]	[illegible]	[illegible]	[illegible]	[illegible]	[illegible]	[illegible]	[illegible]	[illegible]	[illegible]
20	[illegible]	[illegible]	[illegible]	[illegible]	[illegible]	[illegible]	[illegible]	[illegible]	[illegible]	[illegible]	[illegible]	[illegible]
21	[illegible]	[illegible]	[illegible]	[illegible]	[illegible]	[illegible]	[illegible]	[illegible]	[illegible]	[illegible]	[illegible]	[illegible]
22	[illegible]	[illegible]	[illegible]	[illegible]	[illegible]	[illegible]	[illegible]	[illegible]	[illegible]	[illegible]	[illegible]	[illegible]
23	[illegible]	[illegible]	[illegible]	[illegible]	[illegible]	[illegible]	[illegible]	[illegible]	[illegible]	[illegible]	[illegible]	[illegible]
24	[illegible]	[illegible]	[illegible]	[illegible]	[illegible]	[illegible]	[illegible]	[illegible]	[illegible]	[illegible]	[illegible]	[illegible]
25	[illegible]	[illegible]	[illegible]	[illegible]	[illegible]	[illegible]	[illegible]	[illegible]	[illegible]	[illegible]	[illegible]	[illegible]
26	[illegible]	[illegible]	[illegible]	[illegible]	[illegible]	[illegible]	[illegible]	[illegible]	[illegible]	[illegible]	[illegible]	[illegible]
27	[illegible]	[illegible]	[illegible]	[illegible]	[illegible]	[illegible]	[illegible]	[illegible]	[illegible]	[illegible]	[illegible]	[illegible]
28	[illegible]	[illegible]	[illegible]	[illegible]	[illegible]	[illegible]	[illegible]	[illegible]	[illegible]	[illegible]	[illegible]	[illegible]
29	[illegible]	[illegible]	[illegible]	[illegible]	[illegible]	[illegible]	[illegible]	[illegible]	[illegible]	[illegible]	[illegible]	[illegible]
30	[illegible]	[illegible]	[illegible]	[illegible]	[illegible]	[illegible]	[illegible]	[illegible]	[illegible]	[illegible]	[illegible]	[illegible]
31												
Monthly	[illegible]	[illegible]	[illegible]	[illegible]	[illegible]	[illegible]	[illegible]	[illegible]	[illegible]	[illegible]	[illegible]	[illegible]

*ALSO ON EARLIER YEARS

4

NAVAL WEATHER SERVICE DETACHMENT
ASHEVILLE, NORTH CAROLINA

DAILY AVERAGE/EXTREME TEMPERATURES

STATION | STATION NAME | YEARS | MONTH

	MEAN TEMP		MAXIMUM TEMP					MINIMUM TEMP				
	AVERAGE		AVERAGE		EXTREME			AVERAGE		EXTREME		
DAY	°F	°C	°F	°C	°F	°C	DATE	°F	°C	°F	°C	DATE
1	[illegible]	21.4	[illegible]	[illegible]	[illegible]	[illegible]	1981	[illegible]	[illegible]	[illegible]	[illegible]	[illegible]
2	[illegible]	[illegible]	77.4	[illegible]	83	31.7	1977	51.7	[illegible]	[illegible]	[illegible]	1977
3	[illegible]	[illegible]	77.6	[illegible]	87	31.7	[illegible]	[illegible]	[illegible]	[illegible]	[illegible]	[illegible]
4	[illegible]	13.3	[illegible]	24.[illegible]	[illegible]	[illegible]	1973	[illegible]	[illegible]	[illegible]	[illegible]	[illegible]
5	6.	13.4	77.4	[illegible]	[illegible]	31.7	1977	[illegible]	[illegible]	[illegible]	[illegible]	[illegible]
6	[illegible]	13.4	77.6	[illegible]	[illegible]	32.2	[illegible]	[illegible]	[illegible]	[illegible]	[illegible]	[illegible]
7	[illegible]	13.4	78.7	26.	[illegible]	[illegible]	[illegible]	[illegible]	[illegible]	[illegible]	[illegible]	[illegible]
8	[illegible]	13.4	77.	[illegible]	[illegible]	31.7	[illegible]	[illegible]	[illegible]	[illegible]	[illegible]	[illegible]
9	[illegible]	[illegible]	[illegible]	[illegible]	[illegible]	[illegible]	[illegible]	[illegible]	[illegible]	[illegible]	4.4	[illegible]
10	[illegible]	[illegible]	[illegible]	24.[illegible]	[illegible]	[illegible]	[illegible]	[illegible]	[illegible]	[illegible]	[illegible]	[illegible]
11	[illegible]	[illegible]	[illegible]	[illegible]	[illegible]	[illegible]	[illegible]	[illegible]	[illegible]	[illegible]	[illegible]	[illegible]
12	[illegible]	[illegible]	[illegible]	[illegible]	[illegible]	[illegible]	[illegible]	[illegible]	[illegible]	[illegible]	[illegible]	[illegible]
13	[illegible]	[illegible]	[illegible]	24.4	[illegible]	[illegible]	[illegible]	[illegible]	[illegible]	[illegible]	[illegible]	[illegible]
14	[illegible]	[illegible]	[illegible]	24.	[illegible]	[illegible]	[illegible]	[illegible]	[illegible]	[illegible]	[illegible]	[illegible]
15	[illegible]	[illegible]	[illegible]	24.	[illegible]	[illegible]	[illegible]	[illegible]	[illegible]	[illegible]	[illegible]	[illegible]
16	[illegible]	[illegible]	[illegible]	[illegible]	[illegible]	[illegible]	[illegible]	[illegible]	[illegible]	[illegible]	[illegible]	[illegible]
17	[illegible]	[illegible]	[illegible]	23.[illegible]	[illegible]	[illegible]	[illegible]	[illegible]	[illegible]	[illegible]	[illegible]	[illegible]
18	[illegible]	[illegible]	[illegible]	23.4	[illegible]	[illegible]	[illegible]	[illegible]	[illegible]	[illegible]	[illegible]	[illegible]
19	[illegible]	[illegible]	[illegible]	[illegible]	[illegible]	[illegible]	[illegible]	[illegible]	[illegible]	[illegible]	[illegible]	[illegible]
20	[illegible]	[illegible]	[illegible]	21.[illegible]	[illegible]	[illegible]	[illegible]	[illegible]	[illegible]	[illegible]	[illegible]	[illegible]
21	[illegible]	[illegible]	[illegible]	23.3	[illegible]	[illegible]	[illegible]	[illegible]	[illegible]	[illegible]	[illegible]	[illegible]
22	[illegible]	[illegible]	[illegible]	22.[illegible]	[illegible]	[illegible]	1975	[illegible]	[illegible]	[illegible]	[illegible]	[illegible]
23	[illegible]	[illegible]	[illegible]	22.[illegible]	[illegible]	[illegible]	1981	[illegible]	[illegible]	[illegible]	[illegible]	[illegible]
24	[illegible]	[illegible]	[illegible]	22.[illegible]	[illegible]	[illegible]	[illegible]	[illegible]	[illegible]	[illegible]	[illegible]	[illegible]
25	[illegible]	[illegible]	[illegible]	22.	[illegible]	[illegible]	[illegible]	[illegible]	[illegible]	[illegible]	[illegible]	[illegible]
26	[illegible]	[illegible]	[illegible]	22.[illegible]	[illegible]	[illegible]	[illegible]	[illegible]	[illegible]	[illegible]	[illegible]	[illegible]
27	[illegible]	[illegible]	[illegible]	22.[illegible]	[illegible]	[illegible]	[illegible]	[illegible]	[illegible]	[illegible]	-4.4	[illegible]
28	[illegible]	[illegible]	[illegible]	21.[illegible]	[illegible]	[illegible]	[illegible]	[illegible]	[illegible]	[illegible]	[illegible]	[illegible]
29	[illegible]	14.4	[illegible]	[illegible]	[illegible]	[illegible]	[illegible]	[illegible]	[illegible]	[illegible]	[illegible]	[illegible]
30	[illegible]	[illegible]	[illegible]	[illegible]	[illegible]	[illegible]	[illegible]	[illegible]	[illegible]	[illegible]	-1.[illegible]	[illegible]
31	[illegible]	[illegible]	[illegible]	21.[illegible]	[illegible]	[illegible]	[illegible]	[illegible]	[illegible]	[illegible]	[illegible]	[illegible]
Monthly	[illegible]	[illegible]	[illegible]	[illegible]	[illegible]	[illegible]	[illegible]	[illegible]	[illegible]	[illegible]	[illegible]	[illegible]

*ALSO ON EARLIER YEARS

DIRNAVOCEANMET–SMOS

NAVAL WEATHER SERVICE DETACHMENT
ASHEVILLE, NORTH CAROLINA

DAILY AVERAGE/EXTREME TEMPERATURES

STATION	STATION NAME	YEARS	MONTH
[illegible]	[illegible]	[illegible]	[illegible]

DAY	MEAN TEMP AVERAGE °F	MEAN TEMP AVERAGE °C	MAXIMUM TEMP AVERAGE °F	MAXIMUM TEMP AVERAGE °C	MAXIMUM TEMP EXTREME °F	MAXIMUM TEMP EXTREME °C	DATE	MINIMUM TEMP AVERAGE °F	MINIMUM TEMP AVERAGE °C	MINIMUM TEMP EXTREME °F	MINIMUM TEMP EXTREME °C	DATE
1	[illegible]	[illegible]	[illegible]	[illegible]	[illegible]	[illegible]	[illegible]	[illegible]	[illegible]	[illegible]	[illegible]	[illegible]
2	[illegible]	[illegible]	[illegible]	[illegible]	[illegible]	[illegible]	[illegible]	[illegible]	[illegible]	[illegible]	[illegible]	[illegible]
3	[illegible]	[illegible]	[illegible]	[illegible]	[illegible]	[illegible]	[illegible]	[illegible]	[illegible]	[illegible]	[illegible]	[illegible]
4	[illegible]	[illegible]	[illegible]	[illegible]	[illegible]	[illegible]	[illegible]	[illegible]	[illegible]	[illegible]	[illegible]	[illegible]
5	[illegible]	[illegible]	[illegible]	[illegible]	[illegible]	[illegible]	[illegible]	[illegible]	[illegible]	[illegible]	[illegible]	[illegible]
6	[illegible]	[illegible]	[illegible]	[illegible]	[illegible]	[illegible]	[illegible]	[illegible]	[illegible]	[illegible]	[illegible]	[illegible]
7	[illegible]	[illegible]	[illegible]	[illegible]	[illegible]	[illegible]	[illegible]	[illegible]	[illegible]	[illegible]	[illegible]	[illegible]
8	[illegible]	[illegible]	[illegible]	[illegible]	[illegible]	[illegible]	[illegible]	[illegible]	[illegible]	[illegible]	[illegible]	[illegible]
9	[illegible]	[illegible]	[illegible]	[illegible]	[illegible]	[illegible]	[illegible]	[illegible]	[illegible]	[illegible]	[illegible]	[illegible]
10	[illegible]	[illegible]	[illegible]	[illegible]	[illegible]	[illegible]	[illegible]	[illegible]	[illegible]	[illegible]	[illegible]	[illegible]
11	[illegible]	[illegible]	[illegible]	[illegible]	[illegible]	[illegible]	[illegible]	[illegible]	[illegible]	[illegible]	[illegible]	[illegible]
12	[illegible]	[illegible]	[illegible]	[illegible]	[illegible]	[illegible]	[illegible]	[illegible]	[illegible]	[illegible]	[illegible]	[illegible]
13	[illegible]	[illegible]	[illegible]	[illegible]	[illegible]	[illegible]	[illegible]	[illegible]	[illegible]	[illegible]	[illegible]	[illegible]
14	[illegible]	[illegible]	[illegible]	[illegible]	[illegible]	[illegible]	[illegible]	[illegible]	[illegible]	[illegible]	[illegible]	[illegible]
15	[illegible]	[illegible]	[illegible]	[illegible]	[illegible]	[illegible]	[illegible]	[illegible]	[illegible]	[illegible]	[illegible]	[illegible]
16	[illegible]	[illegible]	[illegible]	[illegible]	[illegible]	[illegible]	[illegible]	[illegible]	[illegible]	[illegible]	[illegible]	[illegible]
17	[illegible]	[illegible]	[illegible]	[illegible]	[illegible]	[illegible]	[illegible]	[illegible]	[illegible]	[illegible]	[illegible]	[illegible]
18	[illegible]	[illegible]	[illegible]	[illegible]	[illegible]	[illegible]	[illegible]	[illegible]	[illegible]	[illegible]	[illegible]	[illegible]
19	[illegible]	[illegible]	[illegible]	[illegible]	[illegible]	[illegible]	[illegible]	[illegible]	[illegible]	[illegible]	[illegible]	[illegible]
20	[illegible]	[illegible]	[illegible]	[illegible]	[illegible]	[illegible]	[illegible]	[illegible]	[illegible]	[illegible]	[illegible]	[illegible]
21	[illegible]	[illegible]	[illegible]	[illegible]	[illegible]	[illegible]	[illegible]	[illegible]	[illegible]	[illegible]	[illegible]	[illegible]
22	[illegible]	[illegible]	[illegible]	[illegible]	[illegible]	[illegible]	[illegible]	[illegible]	[illegible]	[illegible]	[illegible]	[illegible]
23	[illegible]	[illegible]	[illegible]	[illegible]	[illegible]	[illegible]	[illegible]	[illegible]	[illegible]	[illegible]	[illegible]	[illegible]
24	[illegible]	[illegible]	[illegible]	[illegible]	[illegible]	[illegible]	[illegible]	[illegible]	[illegible]	[illegible]	[illegible]	[illegible]
25	[illegible]	[illegible]	[illegible]	[illegible]	[illegible]	[illegible]	[illegible]	[illegible]	[illegible]	[illegible]	[illegible]	[illegible]
26	[illegible]	[illegible]	[illegible]	[illegible]	[illegible]	[illegible]	[illegible]	[illegible]	[illegible]	[illegible]	[illegible]	[illegible]
27	[illegible]	[illegible]	[illegible]	[illegible]	[illegible]	[illegible]	[illegible]	[illegible]	[illegible]	[illegible]	[illegible]	[illegible]
28	[illegible]	[illegible]	[illegible]	[illegible]	[illegible]	[illegible]	[illegible]	[illegible]	[illegible]	[illegible]	[illegible]	[illegible]
29	[illegible]	[illegible]	[illegible]	[illegible]	[illegible]	[illegible]	[illegible]	[illegible]	[illegible]	[illegible]	[illegible]	[illegible]
30	[illegible]	[illegible]	[illegible]	[illegible]	[illegible]	[illegible]	[illegible]	[illegible]	[illegible]	[illegible]	[illegible]	[illegible]
31												
Monthly	[illegible]	[illegible]	[illegible]	[illegible]	[illegible]	[illegible]	[illegible]	[illegible]	[illegible]	[illegible]	[illegible]	[illegible]

*ALSO ON EARLIER YEARS

DIRNAVOCEANMET–SMOS

NAVAL WEATHER SERVICE DETACHMENT
ASHEVILLE, NORTH CAROLINA

DAILY AVERAGE/EXTREME TEMPERATURES

DAY											
1											
2											
3											
4											
5											
6											
7											
8											
9											
10											
11											
12											
13											
14											
15											
16											
17											
18											
19											
20											
21											
22											
23											
24											
25											
26											
27											
28											
29											
30											
31											
Monthly											

*ALSO ON EARLIER YEARS

NAVAL WEATHER SERVICE DETACHMENT
ASHEVILLE, NORTH CAROLINA

EXTREME VALUES

[illegible]
(FROM DAILY OBSERVATIONS)

STATION [illegible] STATION NAME [illegible] YEARS

[illegible] DEGREES FAHRENHEIT

MONTH / YEAR	JAN	FEB	MAR	APR	MAY	JUN	JUL	AUG	SEP	OCT	NOV	DEC	ALL MONTHS
[illegible]													
[illegible]													
[illegible]	[illegible]			[illegible]				[illegible]	[illegible]	[illegible]	[illegible]		
[illegible]	[illegible]		[illegible]	[illegible]	[illegible]		[illegible]	[illegible]		[illegible]			
[illegible]		[illegible]	[illegible]		[illegible]	[illegible]				[illegible]	[illegible]	[illegible]	
[illegible]	[illegible]		[illegible]	[illegible]	[illegible]	[illegible]	[illegible]	[illegible]	[illegible]	[illegible]	[illegible]	[illegible]	
[illegible]		[illegible]	[illegible]		[illegible]		[illegible]		[illegible]		[illegible]	[illegible]	
[illegible]	[illegible]	[illegible]	[illegible]	[illegible]	[illegible]	[illegible]	[illegible]	[illegible]	[illegible]	[illegible]	[illegible]	[illegible]	
[illegible]	[illegible]	[illegible]	[illegible]		[illegible]	[illegible]	[illegible]	[illegible]	[illegible]	[illegible]	[illegible]	[illegible]	
[illegible]	[illegible]	[illegible]		[illegible]	[illegible]	[illegible]	[illegible]	[illegible]	[illegible]	[illegible]	[illegible]	[illegible]	
[illegible]	[illegible]	[illegible]	[illegible]	[illegible]	[illegible]	[illegible]	[illegible]	[illegible]	[illegible]	[illegible]	[illegible]	[illegible]	
[illegible]	[illegible]	[illegible]	[illegible]	[illegible]	[illegible]	[illegible]	[illegible]	[illegible]	[illegible]	[illegible]	[illegible]	[illegible]	
[illegible]	[illegible]	[illegible]	[illegible]	[illegible]	[illegible]	[illegible]	[illegible]	[illegible]	[illegible]	[illegible]	[illegible]	[illegible]	
[illegible]	[illegible]	[illegible]	[illegible]	[illegible]	[illegible]	[illegible]	[illegible]	[illegible]	[illegible]	[illegible]	[illegible]	[illegible]	
[illegible]	[illegible]	[illegible]	[illegible]	[illegible]	[illegible]	[illegible]	[illegible]	[illegible]	[illegible]	[illegible]	[illegible]	[illegible]	
[illegible]	[illegible]	[illegible]	[illegible]	[illegible]	[illegible]	[illegible]	[illegible]	[illegible]	[illegible]	[illegible]	[illegible]	[illegible]	
[illegible]	[illegible]	[illegible]	[illegible]	[illegible]	[illegible]	[illegible]	[illegible]	[illegible]	[illegible]	[illegible]	[illegible]	[illegible]	
[illegible]	[illegible]	[illegible]	[illegible]	[illegible]	[illegible]	[illegible]	[illegible]	[illegible]	[illegible]	[illegible]	[illegible]	[illegible]	
[illegible]	[illegible]	[illegible]	[illegible]	[illegible]	[illegible]	[illegible]	[illegible]	[illegible]	[illegible]	[illegible]	[illegible]	[illegible]	
[illegible]	[illegible]	[illegible]	[illegible]	[illegible]	[illegible]	[illegible]	[illegible]	[illegible]	[illegible]	[illegible]	[illegible]	[illegible]	
[illegible]	[illegible]	[illegible]	[illegible]	[illegible]	[illegible]	[illegible]	[illegible]	[illegible]	[illegible]	[illegible]	[illegible]	[illegible]	
[illegible]	[illegible]	[illegible]	[illegible]	[illegible]	[illegible]	[illegible]	[illegible]	[illegible]	[illegible]	[illegible]	[illegible]	[illegible]	
[illegible]	[illegible]	[illegible]	[illegible]	[illegible]	[illegible]	[illegible]	[illegible]	[illegible]	[illegible]	[illegible]	[illegible]	[illegible]	
[illegible]	[illegible]	[illegible]	[illegible]	[illegible]	[illegible]	[illegible]	[illegible]	[illegible]	[illegible]	[illegible]	[illegible]	[illegible]	
[illegible]	[illegible]	[illegible]	[illegible]	[illegible]	[illegible]	[illegible]	[illegible]	[illegible]	[illegible]	[illegible]	[illegible]	[illegible]	
[illegible]	[illegible]	[illegible]	[illegible]	[illegible]	[illegible]	[illegible]	[illegible]	[illegible]	[illegible]	[illegible]	[illegible]	[illegible]	
[illegible]	[illegible]	[illegible]	[illegible]	[illegible]	[illegible]	[illegible]	[illegible]	[illegible]	[illegible]	[illegible]	[illegible]	[illegible]	
[illegible]	[illegible]	[illegible]	[illegible]	[illegible]	[illegible]	[illegible]	[illegible]	[illegible]	[illegible]	[illegible]	[illegible]	[illegible]	
[illegible]	[illegible]	[illegible]	[illegible]	[illegible]	[illegible]	[illegible]	[illegible]	[illegible]	[illegible]	[illegible]	[illegible]	[illegible]	
[illegible]	[illegible]	[illegible]	[illegible]	[illegible]	[illegible]	[illegible]	[illegible]	[illegible]	[illegible]	[illegible]	[illegible]	[illegible]	
[illegible]	[illegible]	[illegible]	[illegible]	[illegible]	[illegible]	[illegible]	[illegible]	[illegible]	[illegible]	[illegible]	[illegible]	[illegible]	
[illegible]	[illegible]	[illegible]	[illegible]	[illegible]	[illegible]	[illegible]	[illegible]	[illegible]	[illegible]	[illegible]	[illegible]	[illegible]	
[illegible]	[illegible]	[illegible]	[illegible]	[illegible]	[illegible]	[illegible]	[illegible]	[illegible]	[illegible]	[illegible]	[illegible]	[illegible]	
[illegible]	[illegible]	[illegible]	[illegible]	[illegible]	[illegible]	[illegible]	[illegible]	[illegible]	[illegible]	[illegible]	[illegible]	[illegible]	
[illegible]	[illegible]	[illegible]	[illegible]	[illegible]	[illegible]	[illegible]	[illegible]	[illegible]	[illegible]	[illegible]	[illegible]	[illegible]	
[illegible]	[illegible]	[illegible]	[illegible]	[illegible]	[illegible]	[illegible]	[illegible]	[illegible]	[illegible]	[illegible]	[illegible]	[illegible]	
[illegible]	[illegible]	[illegible]	[illegible]	[illegible]	[illegible]	[illegible]	[illegible]	[illegible]	[illegible]	[illegible]	[illegible]	[illegible]	
[illegible]	[illegible]	[illegible]	[illegible]	[illegible]	[illegible]	[illegible]	[illegible]	[illegible]	[illegible]	[illegible]	[illegible]	[illegible]	
[illegible]	[illegible]	[illegible]	[illegible]	[illegible]	[illegible]	[illegible]	[illegible]	[illegible]	[illegible]	[illegible]	[illegible]	[illegible]	
[illegible]	[illegible]	[illegible]	[illegible]	[illegible]	[illegible]	[illegible]	[illegible]	[illegible]	[illegible]	[illegible]	[illegible]	[illegible]	
[illegible]	[illegible]	[illegible]	[illegible]	[illegible]	[illegible]	[illegible]	[illegible]	[illegible]	[illegible]	[illegible]	[illegible]	[illegible]	
[illegible]	[illegible]	[illegible]	[illegible]	[illegible]	[illegible]	[illegible]	[illegible]	[illegible]	[illegible]	[illegible]	[illegible]	[illegible]	
[illegible]	[illegible]	[illegible]	[illegible]	[illegible]	[illegible]	[illegible]	[illegible]	[illegible]	[illegible]	[illegible]	[illegible]	[illegible]	
[illegible]	[illegible]	[illegible]	[illegible]	[illegible]	[illegible]	[illegible]	[illegible]	[illegible]	[illegible]	[illegible]	[illegible]	[illegible]	
[illegible]	[illegible]	[illegible]	[illegible]	[illegible]	[illegible]	[illegible]	[illegible]	[illegible]	[illegible]	[illegible]	[illegible]	[illegible]	
[illegible]	[illegible]	[illegible]	[illegible]	[illegible]	[illegible]	[illegible]	[illegible]	[illegible]	[illegible]	[illegible]	[illegible]	[illegible]	
[illegible]	[illegible]	[illegible]	[illegible]	[illegible]	[illegible]	[illegible]	[illegible]	[illegible]	[illegible]	[illegible]	[illegible]	[illegible]	
[illegible]	[illegible]	[illegible]	[illegible]	[illegible]	[illegible]	[illegible]	[illegible]	[illegible]	[illegible]	[illegible]	[illegible]	[illegible]	
MEAN	[illegible]	[illegible]	[illegible]	[illegible]	91.1	[illegible]	[illegible]	[illegible]	[illegible]	[illegible]	[illegible]	[illegible]	[illegible]
S D	[illegible]	[illegible]	[illegible]	[illegible]	[illegible]	3.276	[illegible]	[illegible]	2.52	2.911	[illegible]	[illegible]	[illegible]
TOTAL OBS	[illegible]	[illegible]	[illegible]	[illegible]	[illegible]	66	[illegible]	713	[illegible]	[illegible]	[illegible]	[illegible]	[illegible]

SMOS

NAVAL WEATHER SERVICE DETACHMENT
ASHEVILLE, NORTH CAROLINA

EXTREME VALUES

FROM DAILY OBSERVATIONS

STATION _____ STATION NAME _____ YEARS _____

MONTH / YEAR	JAN	FEB	MAR	APR	MAY	JUN	JUL	AUG	SEP	OCT	NOV	DEC	ALL MONTHS

NAVAL WEATHER SERVICE DETACHMENT
ASHEVILLE, NORTH CAROLINA

EXTREME VALUES

[illegible] TEMPERATURE
(FROM DAILY OBSERVATIONS

STATION | STATION NAME | YEARS

WHOLE DEGREES FAHRENHEIT

YEAR \ MONTH	JAN.	FEB.	MAR.	APR.	MAY	JUN.	JUL.	AUG.	SEP	OCT.	NOV.	DEC	ALL MONTHS
[illegible]			[illegible]								[illegible]		
[illegible]			[illegible]								[illegible]		
[illegible]	[illegible]			[illegible]				[illegible]	[illegible]	[illegible]	[illegible]		
[illegible]	[illegible]			[illegible]			1			[illegible]			
[illegible]		[illegible]	[illegible]		[illegible]	[illegible]		[illegible]		[illegible]	[illegible]	[illegible]	
[illegible]	[illegible]		[illegible]	[illegible]	[illegible]	[illegible]		[illegible]	[illegible]	[illegible]			
[illegible]		[illegible]	[illegible]		[illegible]		[illegible]	[illegible]	[illegible]	[illegible]	[illegible]	[illegible]	
[illegible]	[illegible]	[illegible]	[illegible]	[illegible]	[illegible]	[illegible]	[illegible]	[illegible]	[illegible]	[illegible]	[illegible]	[illegible]	[illegible]
[illegible]	[illegible]	[illegible]	[illegible]	[illegible]	[illegible]	[illegible]	[illegible]	[illegible]	[illegible]	[illegible]	[illegible]	[illegible]	[illegible]
[illegible]	[illegible]	[illegible]	[illegible]	[illegible]	[illegible]	[illegible]	[illegible]	[illegible]	[illegible]	[illegible]	[illegible]	[illegible]	[illegible]
[illegible]	[illegible]	[illegible]	[illegible]	[illegible]	[illegible]	[illegible]	[illegible]	[illegible]	[illegible]	[illegible]	[illegible]	[illegible]	[illegible]
[illegible]	[illegible]	[illegible]	[illegible]	[illegible]	[illegible]	[illegible]	[illegible]	[illegible]	[illegible]	[illegible]	[illegible]	[illegible]	[illegible]
[illegible]	[illegible]	[illegible]	[illegible]	[illegible]	[illegible]	[illegible]	[illegible]	[illegible]	[illegible]	[illegible]	[illegible]	[illegible]	[illegible]
[illegible]	[illegible]	[illegible]	[illegible]	[illegible]	[illegible]	[illegible]	[illegible]	[illegible]	[illegible]	[illegible]	[illegible]	[illegible]	[illegible]
[illegible]	[illegible]	[illegible]	[illegible]	[illegible]	[illegible]	[illegible]	[illegible]	[illegible]	[illegible]	[illegible]	[illegible]	[illegible]	[illegible]
[illegible]	[illegible]	[illegible]	[illegible]	[illegible]	[illegible]	[illegible]	[illegible]	[illegible]	[illegible]	[illegible]	[illegible]	[illegible]	[illegible]
[illegible]	[illegible]	[illegible]	[illegible]	[illegible]	[illegible]	[illegible]	[illegible]	[illegible]	[illegible]	[illegible]	[illegible]	[illegible]	[illegible]
[illegible]	[illegible]	[illegible]	[illegible]	[illegible]	[illegible]	[illegible]	[illegible]	[illegible]	[illegible]	[illegible]	[illegible]	[illegible]	[illegible]
[illegible]	[illegible]	[illegible]	[illegible]	[illegible]	[illegible]	[illegible]	[illegible]	[illegible]	[illegible]	[illegible]	[illegible]	[illegible]	[illegible]
[illegible]	[illegible]	[illegible]	[illegible]	[illegible]	[illegible]	[illegible]	[illegible]	[illegible]	[illegible]	[illegible]	[illegible]	[illegible]	[illegible]
[illegible]	[illegible]	[illegible]	[illegible]	[illegible]	[illegible]	[illegible]	[illegible]	[illegible]	[illegible]	[illegible]	[illegible]	[illegible]	[illegible]
[illegible]	[illegible]	[illegible]	[illegible]	[illegible]	[illegible]	[illegible]	[illegible]	[illegible]	[illegible]	[illegible]	[illegible]	[illegible]	[illegible]
[illegible]	[illegible]	[illegible]	[illegible]	[illegible]	[illegible]	[illegible]	[illegible]	[illegible]	[illegible]	[illegible]	[illegible]	[illegible]	[illegible]
[illegible]	[illegible]	[illegible]	[illegible]	[illegible]	[illegible]	[illegible]	[illegible]	[illegible]	[illegible]	[illegible]	[illegible]	[illegible]	[illegible]
[illegible]	[illegible]	[illegible]	[illegible]	[illegible]	[illegible]	[illegible]	[illegible]	[illegible]	[illegible]	[illegible]	[illegible]	[illegible]	[illegible]
[illegible]	[illegible]	[illegible]	[illegible]	[illegible]	[illegible]	[illegible]	[illegible]	[illegible]	[illegible]	[illegible]	[illegible]	[illegible]	[illegible]
[illegible]	[illegible]	[illegible]	[illegible]	[illegible]	[illegible]	[illegible]	[illegible]	[illegible]	[illegible]	[illegible]	[illegible]	[illegible]	[illegible]
[illegible]	[illegible]	[illegible]	[illegible]	[illegible]	[illegible]	[illegible]	[illegible]	[illegible]	[illegible]	[illegible]	[illegible]	[illegible]	[illegible]
[illegible]	[illegible]	[illegible]	[illegible]	[illegible]	[illegible]	[illegible]	[illegible]	[illegible]	[illegible]	[illegible]	[illegible]	[illegible]	[illegible]
MEAN	[illegible]	[illegible]	[illegible]	[illegible]	44.3	55.2	[illegible]	61.7	[illegible]	[illegible]	[illegible]	[illegible]	[illegible]
S.D.	[illegible]	[illegible]	[illegible]	[illegible]	[illegible]	[illegible]	[illegible]	[illegible]	[illegible]	[illegible]	[illegible]	[illegible]	[illegible]
TOTAL OBS	[illegible]	[illegible]	[illegible]	[illegible]	[illegible]	66	[illegible]	[illegible]	[illegible]	[illegible]	[illegible]	[illegible]	[illegible]

SMOS

NAVAL WEATHER SERVICE DETACHMENT
ASHEVILLE, NORTH CAROLINA

EXTREME VALUES

[illegible]
FROM DAILY OBSERVATIONS

STATION: [illegible] STATION NAME: [illegible] YEARS: [illegible]

[illegible] DEGREES FAHRENHEIT
/[illegible] IN LESS THAN FULL MONTHS/

YEAR \ MONTH	JAN	FEB	MAR.	APR.	MAY	JUN.	JUL	AUG.	SEP	OCT.	NOV	DEC	ALL MONTHS
[illegible]	[illegible]	[illegible]		[illegible]	[illegible]	[illegible]	[illegible]	[illegible]	[illegible]	[illegible]		[illegible]	[illegible]
	[illegible]	[illegible]		[illegible]	[illegible]	[illegible]	[illegible]	[illegible]	[illegible]	[illegible]		[illegible]	[illegible]
[illegible]	[illegible]	[illegible]		[illegible]	[illegible]	[illegible]	[illegible]	[illegible]	[illegible]	[illegible]		[illegible]	[illegible]
	[illegible]	[illegible]		[illegible]	[illegible]	[illegible]	[illegible]	[illegible]	[illegible]	[illegible]		[illegible]	[illegible]
		[illegible]	[illegible]		[illegible]	[illegible]	[illegible]					[illegible]	[illegible]
		[illegible]	[illegible]		[illegible]	[illegible]	[illegible]					[illegible]	[illegible]
[illegible]		[illegible]				[illegible]			[illegible]		[illegible]	[illegible]	[illegible]
		[illegible]				[illegible]					[illegible]	[illegible]	[illegible]
	[illegible]	[illegible]	[illegible]	[illegible]	[illegible]	[illegible]		[illegible]	[illegible]	[illegible]	[illegible]	[illegible]	[illegible]
	[illegible]	[illegible]	[illegible]	[illegible]	[illegible]	[illegible]		[illegible]	[illegible]	[illegible]	[illegible]	[illegible]	[illegible]
[illegible]	[illegible]			[illegible]			[illegible]		[illegible]				[illegible]
	[illegible]			[illegible]			[illegible]		[illegible]				[illegible]
[illegible]		[illegible]					[illegible]					[illegible]	[illegible]
		[illegible]					[illegible]					[illegible]	[illegible]
[illegible]	[illegible]							[illegible]			[illegible]		[illegible]
	[illegible]							[illegible]			[illegible]		[illegible]
[illegible]	[illegible]			[illegible]		[illegible]		[illegible]		[illegible]			[illegible]
	[illegible]			[illegible]		[illegible]		[illegible]		[illegible]			[illegible]
[illegible]							[illegible]						[illegible]
							[illegible]						[illegible]
[illegible]													[illegible]
													[illegible]
MEAN													
S D													
TOTAL OBS													

SMOS

PSYCHROMETRIC SUMMARY

STATION | STATION NAME | YEARS | MONTH

HOURS (LST)

Temp. (F)	0	1-2	3-4	5-6	7-8	9	10-11	12-13	14-15	16-17	18-19	20-21	22-23	24-25	26-27	28-29	30	31	TOTAL DB WB	TOTAL Dry Bulb	TOTAL Wet Bulb	TOTAL Dew Point
[illegible]																						

PSYCHROMETRIC SUMMARY

STATION | STATION NAME | YEARS | MONTH

Temp F	WET BULB TEMPERATURE DEPRESSION F 0	1	2	3	4	5 - 6	7 - 8	9 - 10	11 - 12	13 - 14	15	16	17	18	19	20	21	22	23	24	25	26	27	28	29	30	31	TOTAL D B	TOTAL W B	Dry Bulb	TOTAL Wet Bulb	Dew Point
[illegible]																																

4

PSYCHROMETRIC SUMMARY

STATION | STATION NAME | YEARS | MONTH

Temp F	WET BULB TEMPERATURE DEPRESSION F 0	1 2	3 4	5 6	7 8	9 10	11 12	13 14	15 16	17 18	19 20	21 22	23 24	25 26	27 28	29 30	31	TOTAL DB WB	TOTAL Dry Bulb	TOTAL Wet Bulb	TOTAL Dew Point

Element X	$\bar{X}$	$\bar{X}$	$\bar{X}$	σ_x	No. Obs	Mean No. of Hours with Temperature						
Rel. Hum						0 F	32 F	67 F	73 F	80 F	93 F	Total
Dry Bulb												
Wet Bulb												
Dew Point												

NAVWEASERVCOM

4

PSYCHROMETRIC SUMMARY

STATION [illegible] STATION NAME [illegible] YEARS [illegible] MONTH [illegible]

Temp. F	WET BULB TEMPERATURE DEPRESSION F 0	1-2	3-4	5-6	7-8	9-10	11-12	13-14	15-16	17-18	19-20	21-22	23-24	25-26	27-28	29-30	≥31	TOTAL DB	TOTAL WB	TOTAL Dry Bulb	TOTAL Wet Bulb	TOTAL Dew Point
[illegible]		[illegible]																				
[illegible]																						
[illegible]																						
[illegible]																						
[illegible]																						
[illegible]																						
[illegible]																						
[illegible]	[illegible]	[illegible]	[illegible]	[illegible]	[illegible]	[illegible]	[illegible]	[illegible]	[illegible]	[illegible]	[illegible]	[illegible]	[illegible]	[illegible]						[illegible]		[illegible]
																		2251		2251		

Element X	Σx²	Σx	x̄	σx	No. Obs.	Mean No. of Hours with Temperature ≤0 F	≤32 F	≤67 F	≥73 F	≥80 F	≥93 F	Total
Rel. Hum.	[illegible]	144	[illegible]	[illegible]	2251							
Dry Bulb	[illegible]	[illegible]	[illegible]	[illegible]	2251		[illegible]	[illegible]	[illegible]	[illegible]		672.
Wet Bulb	[illegible]	[illegible]	[illegible]	[illegible]	2251		[illegible]	[illegible]				672.
Dew Point	[illegible]	[illegible]	[illegible]	[illegible]	2251		[illegible]	[illegible]				672.

NAVWEASERVCOM

4

PSYCHROMETRIC SUMMARY

STATION | STATION NAME | YEARS | MONTH

HOURS

Temp F	WET BULB TEMPERATURE DEPRESSION (F) 0	1-2	3-4	5-6	7-8	9-10	11-12	13-14	15-16	17-18	19-20	21-22	23-24	25-26	27-28	29-30	≥31	TOTAL DB WB	Dry Bulb	TOTAL Wet Bulb	Dew Point

4

PSYCHROMETRIC SUMMARY

STATION [illegible] STATION NAME [illegible] YEARS [illegible] MONTH [illegible]

HOURS [illegible]

Temp F	WET BULB TEMPERATURE DEPRESSION F: 0	1-2	3-4	5-6	7-8	9-10	11-12	13-14	15	16	17	18	19	20	21-22	23	24	25	26	27	28	29	30	≥31	TOTAL DB WB	TOTAL Dry Bulb	TOTAL Wet Bulb	TOTAL Dew Point
[illegible]		[illegible]																							[illegible]	[illegible]	[illegible]	[illegible]
[illegible]		[illegible]																							[illegible]	[illegible]	[illegible]	[illegible]
[illegible]		[illegible]	[illegible]																						[illegible]	[illegible]	[illegible]	[illegible]
[illegible]		[illegible]																							[illegible]	[illegible]	[illegible]	[illegible]
[illegible]																												[illegible]
[illegible]																												[illegible]
[illegible]																												[illegible]
[illegible]																												[illegible]
[illegible]	[illegible]	[illegible]	[illegible]	[illegible]	[illegible]	[illegible]	[illegible]	[illegible]	[illegible]	[illegible]	[illegible]	[illegible]	[illegible]	[illegible]	[illegible]	[illegible]	[illegible]	[illegible]	[illegible]	[illegible]	[illegible]	[illegible]	[illegible]	[illegible]	[illegible]	[illegible]	[illegible]	[illegible]
																									[illegible]		[illegible]	

Element X	ΣX^2	ΣX	$\bar{X}$	σ_x	No Obs	Mean No of Hours with Temperature: <0 F	32 F	67 F	73 F	80 F	93 F	Total
Rel Hum	[illegible]	[illegible]	[illegible]	[illegible]	[illegible]							
Dry Bulb	[illegible]	[illegible]	[illegible]	[illegible]	[illegible]		[illegible]	[illegible]	[illegible]	[illegible]		[illegible]
Wet Bulb	[illegible]	[illegible]	[illegible]	[illegible]	[illegible]		[illegible]	[illegible]				[illegible]
Dew Point	[illegible]	[illegible]	[illegible]	[illegible]	[illegible]	[illegible]	[illegible]	[illegible]				[illegible]

NAVWEASERVCOM

4

PSYCHROMETRIC SUMMARY

STATION STATION NAME YEARS MONTH

HOURS LST

Temp F	WET BULB TEMPERATURE DEPRESSION F 0	1-2	3-4	5-6	7-8	9-10	11-12	13-14	15-16	17-18	19-20	21-22	23-24	25-26	27-28	29-30	31	TOTAL D.B W.B	TOTAL Dry Bulb	TOTAL Wet Bulb	TOTAL Dew Point

4

PSYCHROMETRIC SUMMARY

STATION STATION NAME YEARS MONTH

Temp F	WET BULB TEMPERATURE DEPRESSION F 0	1	2	3	4	5	6	7	8	9	10	11	12	13	14	15	16	17	18	19	20	21	22	23	24	25	26	27	28	29	30	31	TOTAL D.B.	TOTAL W.B.	TOTAL Dry Bulb	TOTAL Wet Bulb	TOTAL Dew Point

4

PSYCHROMETRIC SUMMARY

STATION STATION NAME YEARS MONTH

TABLE 1

Temp F	0	1-2	3-4	5-6	7-8	9-10	11-12	13-14	15-16	17-18	19-20	21-22	23-24	25-26	27-28	29-30	≥31	TOTAL DB WB	TOTAL Dry Bulb	TOTAL Wet Bulb	TOTAL Dew Point
[illegible]																					
[illegible]																					
[illegible]																					

4

PSYCHROMETRIC SUMMARY

STATION [illegible] STATION NAME [illegible] YEARS 73-82 MONTH [illegible]

HOURS [illegible]

Temp °F	WET BULB TEMPERATURE DEPRESSION (F) 0	1-2	3-4	5-6	7-8	9-10	11-12	13-14	15-16	17-18	19-20	21-22	23-24	25-26	27-28	29-30	≥31	TOTAL D.B. W.B.	TOTAL Dry Bulb	TOTAL Wet Bulb	TOTAL Dew Point
[illegible]	[illegible]	[illegible]	[illegible]	[illegible]	[illegible]	[illegible]	[illegible]	[illegible]	[illegible]	[illegible]	[illegible]	[illegible]	[illegible]	[illegible]	[illegible]	[illegible]	[illegible]	[illegible]	[illegible]	[illegible]	[illegible]

PSYCHROMETRIC SUMMARY

STATION | STATION NAME | YEARS | MONTH

HOURS

Temp F	0	1-2	3-4	5-6	7-8	9-10	11-12	13-14	15-16	17-18	19-20	21-22	23-24	25-26	27-28	29-30	≥31	TOTAL DB WB	TOTAL Dry Bulb	TOTAL Wet Bulb	TOTAL Dew Point
[illegible]											.1	.2						[illegible]	[illegible]		
[illegible]									.1	.2	.2							[illegible]	[illegible]		
[illegible]								.2	.2	.2	.1	.1	.1					[illegible]	[illegible]		
[illegible]							.1	.1	.4	.1		.1						1	1[illegible]		
[illegible]						.1	.2	.4	.3	.3	.2	.1						[illegible]	[illegible]		
[illegible]					.2	.2	.2	.2	.5	.2	.2	.1						[illegible]	[illegible]		
[illegible]					.1	.2	1.2	.2	.7	.1	.1		.2					[illegible]	[illegible]		
[illegible]			.2	.1	.2	1.1	1.5	1.2	.4	.3	.1	.1						123	127		
[illegible]			.1	.4	1.2	1.7	1.4	.[illegible]	.6	.4	.[illegible]	.[illegible]						[illegible]	[illegible]		
[illegible]	1		.2	1.[illegible]	1.[illegible]	1.2	1.	1.2	.[illegible]	.3	.1	.[illegible]						172	177	[illegible]	
[illegible]		.[illegible]	1.2	2.[illegible]	1.6	1.1	1.2	.2	.4	.4								[illegible]	[illegible]	[illegible]	
[illegible]		.[illegible]	.2	2.4	2.1	.2	.6	.[illegible]	.4	.1	.[illegible]							[illegible]	[illegible]	[illegible]	
[illegible]		1.2	3.2	2.[illegible]	1.2	.2	.2	.2	.2	.2								[illegible]	[illegible]	1[illegible]	[illegible]
[illegible]		.2	5.2	2.4	1.1	.2	.4	.2	.1									[illegible]	[illegible]	[illegible]	14[illegible]
[illegible]		.[illegible]	4.[illegible]	1.4	.5	.2	.2	.[illegible]	.2	.2								[illegible]	225	3[illegible]	[illegible]
[illegible]	.1	1.[illegible]	4.2	1.4	.[illegible]	.2	.1	.1		.2								[illegible]	[illegible]	34[illegible]	[illegible]
67	.[illegible]	1.6	[illegible]	.2	.2	.1	.2											116	114	[illegible]	[illegible]
[illegible]	.1	1.1	1.2	.4	.2		.1											95	95	[illegible]	3[illegible]
[illegible]	.1	.[illegible]	1.2	.5	.2	.2												95	[illegible]	1[illegible]	[illegible]
62	.2	.3	.2	.4	.1	.1												[illegible]	[illegible]	[illegible]	[illegible]
[illegible]		.4	.2	.2														[illegible]	[illegible]	[illegible]	[illegible]
57		.1	.2	.1	.2													[illegible]	[illegible]	[illegible]	[illegible]
[illegible]		.1	.2	.1																	
[illegible]		.1	.4																	[illegible]	5[illegible]
[illegible]																				[illegible]	[illegible]
[illegible]																					[illegible]
47																					[illegible]
[illegible]																					1[illegible]
[illegible]																					[illegible]
[illegible]																					[illegible]
[illegible]																					[illegible]
[illegible]	.2	11.[illegible]	2[illegible].2	17.0	10.2	[illegible]	[illegible].9	6.2	[illegible].0	2.7	.[illegible]	.7	.1					2400	2400	2400	2400

Element (X)	Σx^2	Σx	$\bar{x}$	σ_x	No. Obs.	Mean No. of Hours with Temperature						
						≤0 F	≤32 F	≥67 F	≥73 F	≥80 F	≥93 F	Total
Rel. Hum.	1[illegible]8,32	170[illegible]	71.2	1[illegible].61	240[illegible]							
Dry Bulb	14 341[illegible]	182623	76.1	7.59[illegible]	240[illegible]			645.9	484.2	228.2	14.7	720.[illegible]
Wet Bulb	11459[illegible]94	165[illegible]8	69.[illegible]	[illegible].452	240[illegible]			511.6	197.4	12.8		720.
Dew Point	1[illegible]31379[illegible]	156565	65.2	6.463	240[illegible]			354.3	104.1	.6		720.[illegible]

NAVWEASERVCOM

PSYCHROMETRIC SUMMARY

STATION | STATION NAME | YEARS | MONTH

HOURS

Temp °F	WET BULB TEMPERATURE DEPRESSION °F 0	1-2	3-4	5-6	7-8	9-10	11-12	13-14	15-16	17-18	19-20	21-22	23-24	25-26	27-28	29-30	31	TOTAL DB WB	Dry Bulb	TOTAL Wet Bulb	Dew Point
[illegible]																					
[illegible]																					
[illegible]																					

PSYCHROMETRIC SUMMARY

STATION | STATION NAME | YEARS | MONTH

HOURS (L.S.T.)

Temp F	0	1-2	3-4	5-6	7-8	9-10	11-12	13-14	15-16	17-18	19-20	21-22	23-24	25-26	27-28	29-30	31	TOTAL DB WB	Dry Bulb	TOTAL Wet Bulb	Dew Point
[illegible]										[illegible]								[illegible]	[illegible]		
[illegible]										[illegible]	[illegible]							[illegible]	[illegible]		
[illegible]								[illegible]	[illegible]	[illegible]								[illegible]	[illegible]		
[illegible]						[illegible]	[illegible]	[illegible]	[illegible]	[illegible]	[illegible]							[illegible]	[illegible]		
[illegible]					[illegible]	[illegible]	[illegible]	[illegible]	[illegible]	[illegible]								[illegible]	[illegible]		
[illegible]				[illegible]	[illegible]	[illegible]	[illegible]	[illegible]	[illegible]	[illegible]								[illegible]	[illegible]		
[illegible]			[illegible]	[illegible]	[illegible]	[illegible]	[illegible]	[illegible]	[illegible]	[illegible]								144	144		
[illegible]			[illegible]	[illegible]	[illegible]	[illegible]	[illegible]	[illegible]	[illegible]	[illegible]	[illegible]							[illegible]	[illegible]		
[illegible]		[illegible]	[illegible]	[illegible]	[illegible]	[illegible]	[illegible]	[illegible]	[illegible]									[illegible]	[illegible]	[illegible]	[illegible]
[illegible]		[illegible]	[illegible]	[illegible]	[illegible]	[illegible]	[illegible]	[illegible]	[illegible]									[illegible]	[illegible]	[illegible]	[illegible]
[illegible]	[illegible]	[illegible]	[illegible]	[illegible]	[illegible]	[illegible]	[illegible]	[illegible]	[illegible]									[illegible]	[illegible]	[illegible]	[illegible]
[illegible]	[illegible]	[illegible]	[illegible]	[illegible]	[illegible]	[illegible]	[illegible]	[illegible]	[illegible]									3	[illegible]	[illegible]	[illegible]
[illegible]	[illegible]	[illegible]	[illegible]	[illegible]	[illegible]	[illegible]	[illegible]	[illegible]										[illegible]	[illegible]	[illegible]	[illegible]
[illegible]	[illegible]	[illegible]	[illegible]	[illegible]	[illegible]	[illegible]	[illegible]	[illegible]										[illegible]	[illegible]	[illegible]	[illegible]
[illegible]	[illegible]	[illegible]	[illegible]	[illegible]	[illegible]	[illegible]	[illegible]											[illegible]	[illegible]	[illegible]	[illegible]
[illegible]	[illegible]	[illegible]	[illegible]	[illegible]	[illegible]	[illegible]												[illegible]	[illegible]	[illegible]	[illegible]
[illegible]	[illegible]	[illegible]	[illegible]	[illegible]	[illegible]	[illegible]												[illegible]	[illegible]	[illegible]	[illegible]
[illegible]	[illegible]	[illegible]	[illegible]	[illegible]	[illegible]

4

PSYCHROMETRIC SUMMARY

STATION STATION NAME YEARS MONTH

Temp F	0	1-2	3-4	5-6	7-8	9	10	11-12	13	14	15	16	17-18	19	20	21	22	23	24	25	26	27	28	29	30	31	TOTAL DB WB	TOTAL Dry Bulb	TOTAL Wet Bulb	TOTAL Dew Point
[illegible]													.1																	
[illegible]												.2	.2														[illegible]	[illegible]		
[illegible]							.1	.1	.2	.2	.2	.2	.2	.2													14	14		
[illegible]					.1	.2	.3	.2	.2	.2	.2	.2	.2														36	36		
[illegible]					.2	.1	.2	1.2	.1	.3	.1																75	75		
[illegible]				.2	.2	1.1	1.4	.2	.2	.5	.2	.2	.2	.2	.2												114	114		
[illegible]			.2	.5	1.2	1.4	1.	.7	.5	.5	.2	.1															179	179		
[illegible]			.2	1.6	1.2	1.2	.8	.1	.3	.1	.1																148	148	5.	
[illegible]		.2	1.3	2.3	1.3	.6	.3	.2	.1	.1																	150	150	23	
[illegible]		.1	3.1	2.3	1.2	.2	.2	.2	.2	.2	.1																227	227	121	27
[illegible]	.1	.1	4.3	3.6	.2	.1	.1	.3	.1	.2	.2																282	282	223	7
[illegible]	.1	.1	4.3	1.5	.6	.2	.2	.2	.2	.2	.1																266	266	355	[illegible]
[illegible]	.4	.5	3.2	1.1	.2	.1	.1	.4	.1																		235	235	[illegible]	311
[illegible]	.6	.3	1.3	.3	.1	.2	.2	.1																			199	199	344	74
[illegible]	.7	1.4	2.2	.3	.2	.2	.2	.2	.1																		151	151	244	73
[illegible]	.1	1.3	2.2	.4	.4	.1	.2																				117	117	151	147
[illegible]	.2	.9	1.7	.2	.1	.1	.2																				83	83	144	168
[illegible]	.1	.7	1.2	.2	.2	.2	.2																				62	62	112	148
[illegible]		.2	.4	.1	.1																						26	26	101	1[illegible]
[illegible]		.3	.3	.3																							12	12	43	147
[illegible]		.3	.1	.2																							10	10	3	57
[illegible]			.1	.1																							1	1	74	96
[illegible]		.1	.2	.1																							4	4	[illegible]	4[illegible]
[illegible]			.1																								2	2	12	3[illegible]
[illegible] 47			.1																								4	4	7	[illegible]
[illegible] 48			.1																								1	1	1	[illegible]1
[illegible] 49																													[illegible]	11
[illegible] 41																													1.	[illegible]
[illegible]																														
[illegible]	.1	.7	.31	.115	.1	.2	.3	.2	.6	.3	.3	.2	.8	.1	.2	.1	.1											2399		2399
																											2399		2399	

Element X	Σx^2	Σx	$\bar{x}$	σ_x	No Obs	Mean No. of Hours with Temperature						
						≤0 F	≤32 F	≤67 F	≤73 F	≤80 F	≤93 F	Total
Rel Hum	1[illegible]441 6	1[illegible]2734	76.2	14.766	2399							
Dry Bulb	1[illegible]3276	17[illegible]38	74.5	7.900	23[illegible]			615.6	434.1	173.9	3.6	727.[illegible]
Wet Bulb	11[illegible]21421	164[illegible]59	[illegible].7	[illegible]	[illegible]			[illegible]6.0	220.0	4.9		720.[illegible]
Dew Point	1[illegible]477171	15[illegible]639	65.7	17.34	2399			464.6	136.0	1.5		727.[illegible]

NAVWEASERVCOM

PSYCHROMETRIC SUMMARY

STATION | STATION NAME | YEARS | MONTH

Temp °F	WET BULB TEMPERATURE DEPRESSION °F 0	1 2	3 4	5 6	7 8	9 10	11 12	13 14	15 16	17 18	19 20	21 22	23 24	25 26	27 28	29 30	31	TOTAL DB WB	TOTAL Dry Bulb	TOTAL Wet Bulb	TOTAL Dew Point

Element X	$\bar{x}$ x	$\bar{x}$ x	$\bar{x}$	σ_x	No. Obs	Mean No. of Hours with Temperature						
Rel. Hum.						0 °F	32 °F	67 °F	73 °F	80 °F	93 °F	Total
Dry Bulb												
Wet Bulb												
Dew Point												

NAVWEASERVCOM

PSYCHROMETRIC SUMMARY

STATION STATION NAME YEARS MONTH

Temp. °F	WET BULB TEMPERATURE DEPRESSION °F																														TOTAL	TOTAL
	0	1	2	3	4	5	6	7	8	9	10	11	12	13	14	15	16	17	18	19	20	21	22	23	24	25	26	27	28	29	30	31	DB	WB

Element X	$\sum x$	$\sum x^2$	$\bar{x}$	σ_x	No. Obs.	Mean No. of Hours in Temperature						
						0 °F	32 °F	67 °F	73 °F	80 °F	93 °F	Total
Rel. Hum.												
Dry Bulb												
Wet Bulb												
Dew Point												

NAVWEASERVCOM

4

PSYCHROMETRIC SUMMARY

STATION NAME

YEARS

MONTH

Temp. F	WET BULB TEMPERATURE DEPRESSION F																																TOTAL		TOTAL	
	0	1	2	3	4	5	6	7	8	9	10	11	12	13	14	15	16	17	18	19	20	21	22	23	24	25	26	27	28	29	30	31	D.B.	W.B.	Dew Pt.	Rel. H.

Element X	X	Σx	$\bar{x}$	σ_x	No. Obs.	Mean No. of Hours with Temperature						
						0 F	32 F	67 F	73 F	80 F	93 F	Total
Rel. Hum.												
Dry Bulb												
Wet Bulb												
Dew Point												

NAVWEASERVCOM

4

PSYCHROMETRIC SUMMARY

STATION | STATION NAME | YEARS | MONTH

Temp. F	WET BULB TEMPERATURE DEPRESSION F 0	1	2	3	4	5 - 6	7 - 8	9	10	11	12	13	14	15	16	17	18	19	20	21	22	23	24	25	26	27	28	29	30	31	TOTAL D.B.	W.B.	Dry Bulb	TOTAL Wet Bulb	Dew Point

Element X	ΣX	ΣX	$\bar{X}$	σ_x	No. Obs	Mean No. of Hours with Temperature						
						0 F	32 F	67 F	73 F	80 F	93 F	Total
Rel. Hum.												
Dry Bulb												
Wet Bulb												
Dew Point												

NAVWEASERVCOM

4

PSYCHROMETRIC SUMMARY

STATION STATION NAME YEARS MONTH

HOURS

Temp (F)	WET BULB TEMPERATURE DEPRESSION F 0	1-2	3-4	5-6	7-8	9-10	11-12	13-14	15	16	17	18	19	20	21	22	23	24	25	26	27	28	29	30	31	TOTAL DB WB	TOTAL Dry Bulb	TOTAL Wet Bulb	TOTAL Dew Point
[illegible]																										[illegible]	[illegible]		

4

PSYCHROMETRIC SUMMARY

STATION [illegible] STATION NAME [illegible] YEARS [illegible] MONTH [illegible]

Temp F	WET BULB TEMPERATURE DEPRESSION F. 0	1 - 2	3 - 4	5 - 6	7 - 8	9 - 10	11 - 12	13 - 14	15 - 16	17	18 19	20 21	22 23	24 25	26 27	28 29	30	≥31	TOTAL D.B. W.B.	TOTAL Dry Bulb	TOTAL Wet Bulb	TOTAL Dew Point
[illegible]																						
[illegible]																						
[illegible]																						
[illegible]																						
[illegible]																						
[illegible]	[illegible]	[illegible]	[illegible]	[illegible]	[illegible]	[illegible]	[illegible]	[illegible]	[illegible]	[illegible]	[illegible]	[illegible]	[illegible]	[illegible]	[illegible]	[illegible]	[illegible]	[illegible]	[illegible]	[illegible]	[illegible]	[illegible]

Element (X)	ΣX^2	ΣX	$\bar{X}$	σ_x	No. Obs	Mean No. of Hours with Temperature: ≤0 F	≤32 F	≤67 F	≥73 F	≥80 F	≥93 F	Total
Rel. Hum.	[illegible]	[illegible]	[illegible]	[illegible]	[illegible]							
Dry Bulb	[illegible]	[illegible]	[illegible]	[illegible]	[illegible]		[illegible]	[illegible]	[illegible]	[illegible]		[illegible]
Wet Bulb	[illegible]	[illegible]	[illegible]	[illegible]	[illegible]		[illegible]	[illegible]				[illegible]
Dew Point	[illegible]	[illegible]	[illegible]	[illegible]	[illegible]	[illegible]	[illegible]	[illegible]				[illegible]

NAVWEASERVCOM

4

PSYCHROMETRIC SUMMARY

STATION | STATION NAME | YEARS | MONTH

Temp F	0	1	2	3	4	5	6	7	8	9	10	11	12	13	14	15	16	17	18	19	20	21	22	23	24	25	26	27	28	29	30	31	TOTAL DB WB	TOTAL Dry Bulb	TOTAL Wet Bulb	TOTAL Dew Point
[illegible]																																				

4

PSYCHROMETRIC SUMMARY

STATION [illegible] STATION NAME [illegible] YEARS [illegible] MONTH [illegible]

Temp °F	WET BULB TEMPERATURE DEPRESSION °F 0	1-2	3-4	5-6	7-8	9-10	11-12	13-14	15-16	17-18	19-20	21-22	23-24	25-26	27-28	29-30	31	TOTAL DB WB	TOTAL Dry Bulb	TOTAL Wet Bulb	TOTAL Dew Point
[illegible]	.1	.3	.5	.7	.1	[illegible]												[illegible]	[illegible]	[illegible]	[illegible]
[illegible]	.1	.1	.1	.1	.1													[illegible]	[illegible]	[illegible]	[illegible]
[illegible]	.1	.4	[illegible]	[illegible]	[illegible]													[illegible]	[illegible]	[illegible]	[illegible]
[illegible]	.1	.1	.2	.1	[illegible]													[illegible]	[illegible]	[illegible]	[illegible]
[illegible]		.1	.2	[illegible]	[illegible]													[illegible]	[illegible]	[illegible]	[illegible]
[illegible]	.1	.2	.2	[illegible]														[illegible]	[illegible]	[illegible]	[illegible]
[illegible]	.1	.2	.1	.1														[illegible]	[illegible]	[illegible]	[illegible]
[illegible]	.1	.1	.1	.1														[illegible]	[illegible]	[illegible]	[illegible]
[illegible]	.1	.1	.1	[illegible]														[illegible]	[illegible]	[illegible]	[illegible]
[illegible]	.1	.1	.1															[illegible]	[illegible]	[illegible]	[illegible]
[illegible]		.1	.1															[illegible]	[illegible]	[illegible]	[illegible]
[illegible]		.1	.1															[illegible]	[illegible]	[illegible]	[illegible]
[illegible]		.1	.1															[illegible]	[illegible]	[illegible]	[illegible]
[illegible]			.1															[illegible]	[illegible]	[illegible]	[illegible]
[illegible]			.1															[illegible]	[illegible]	[illegible]	[illegible]
[illegible]																			

MEANS AND STANDARD DEVIATIONS

[illegible] TEMPERATURES DEG F FROM HOURLY OBSERVATIONS

[illegible] NEW RIVER, [illegible] 73-[illegible]

STATION — STATION NAME — YEARS

HRS L.S.T.		JAN.	FEB.	MAR.	APR.	MAY	JUN.	JUL.	AUG.	SEP.	OCT.	NOV.	DEC.	ANNUAL
	MEAN	[illegible]	41.1	[illegible]	56.5	[illegible]	70.7	74.1	73.9	[illegible]	[illegible]	[illegible]	43.7	57.7
	S.D.	[illegible]	12.241	[illegible]	8.37[illegible]	7.327	5.[illegible]51	4.055	3.[illegible]55	5.741	9.344	10.[illegible]24	[illegible]	[illegible]
	TOTAL OBS	310	2[illegible]2	31[illegible]	3[illegible]	31[illegible]	300	31[illegible]	31[illegible]	3[illegible]	310	300	3[illegible]	3[illegible]51
	MEAN	[illegible]	3[illegible].6	47.[illegible]	54.5	61.[illegible]	69.1	72.7	72.6	68.[illegible]	55.4	4[illegible].2	42.[illegible]	56.[illegible]
	S.D.	[illegible]	12.3[illegible]7	10.632	8.892	7.874	5.61[illegible]	4.324	4.[illegible]27	6.116	9.639	11.32[illegible]	12.14[illegible]	[illegible].231
	TOTAL OBS	31[illegible]	2[illegible]2	31[illegible]	3[illegible]	3[illegible]	300	31[illegible]	31[illegible]	3[illegible]	310	300	3[illegible]	3[illegible]
	MEAN	[illegible].4	3[illegible].5	47.[illegible]	56.[illegible]	[illegible]4.[illegible]	72.4	7[illegible].6	74.3	[illegible].1	55.0	4[illegible].3	41.4	56.[illegible]
	S.D.	[illegible].332	12.468	11.040	8.475	6.99[illegible]	5.21[illegible]	4.13[illegible]	4.443	6.25[illegible]	9.563	11.[illegible]92	12.[illegible]36	16.419
	TOTAL OBS	310	2[illegible]2	31[illegible]	3[illegible]	31[illegible]	300	310	31[illegible]	3[illegible]	310	300	3[illegible]	3[illegible]51
	MEAN	44.[illegible]	47.[illegible]	57.7	67.1	74.[illegible]	[illegible]0.5	[illegible].5	[illegible].6	7[illegible].7	66.9	[illegible].8	48.[illegible]	66.[illegible]
	S.D.	1[illegible].249	11.[illegible]79	1[illegible].73[illegible]	8.621	7.2[illegible]	6.[illegible]01	5.261	4.96[illegible]	6.2[illegible]	[illegible].243	10.227	1[illegible].6[illegible]	16.241
	TOTAL OBS	310	2[illegible]2	31[illegible]	3[illegible]	31[illegible]	300	31[illegible]	31[illegible]	3[illegible]	31[illegible]	3[illegible]	3[illegible]	3[illegible]
	MEAN	[illegible]	53.9	63.2	71.[illegible]	7[illegible].1	83.5	[illegible].5	[illegible].9	82.2	72.3	[illegible].1	5[illegible].[illegible]	7[illegible]
	S.D.	[illegible].2[illegible]3	12.[illegible]43	11.27[illegible]	9.734	7.778	6.670	5.923	5.696	6.13[illegible]	8.250	[illegible].585	[illegible].7[illegible]	15.372
	TOTAL OBS	31[illegible]	2[illegible]2	31[illegible]	3[illegible]	31[illegible]	3[illegible]	310	31[illegible]	3[illegible]	31[illegible]	3[illegible]	3[illegible]	3[illegible]51
	MEAN	[illegible]1.4	54.5	6[illegible].[illegible]	70.9	76.9	82.3	[illegible].[illegible]	84.3	[illegible].9	71.[illegible]	6[illegible].9	[illegible]5.[illegible]	7[illegible].1
	S.D.	11.7[illegible]1	12.[illegible]31	10.576	7.935	7.20[illegible]	6.379	5.52[illegible]	5.195	5.71[illegible]	7.576	9.376	[illegible].279	14.[illegible]32
	TOTAL OBS	31[illegible]	2[illegible]2	31[illegible]	3[illegible]	31[illegible]	300	31[illegible]	31[illegible]	3[illegible]	31[illegible]	3[illegible]	3[illegible]	3[illegible]
	MEAN	[illegible]	47.[illegible]	56.[illegible]	63.9	71.[illegible]	77.5	[illegible].3	79.1	74.7	62.9	55.7	4[illegible].[illegible]	63.[illegible]
	S.D.	11.2[illegible]61	[illegible].727	9.[illegible]15	6.3[illegible]5	5.942	5.[illegible]32	4.387	3.[illegible]06	4.993	7.807	9.479	10.11[illegible]	14.6[illegible]
	TOTAL OBS	31[illegible]	2[illegible]2	31[illegible]	3[illegible]	31[illegible]	300	31[illegible]	31[illegible]	3[illegible]	31[illegible]	300	3[illegible]	3[illegible]
	MEAN	[illegible]	43.6	51.3	59.[illegible]	[illegible]5.1	72.9	76.1	75.7	71.5	59.1	52.5	45.[illegible]	59.7
	S.D.	11.[illegible]21	11.618	9.609	7.892	6.724	4.782	3.96[illegible]	3.6[illegible]7	5.39[illegible]	8.796	[illegible].576	11.316	14.81[illegible]
	TOTAL OBS	310	2[illegible]1	310	3[illegible]	310	300	310	31[illegible]	299	310	300	3[illegible]8	3648
ALL HOURS	MEAN	44.1	45.[illegible]	54.6	62.5	6[illegible].5	76.1	79.2	78.6	74.3	62.5	55.5	47.7	62.6
	S.D.	1[illegible].1[illegible]7	13.316	11.953	10.470	9.296	7.690	6.891	6.636	7.8[illegible]0	10.573	12.146	12.3[illegible]8	16.255
	TOTAL OBS	24[illegible]	2255	248[illegible]	2400	2479	2400	2400	2480	2399	248[illegible]	2400	2479	29[illegible]3

NAVWEASERVCOM

MEANS AND STANDARD DEVIATIONS

[illegible] TEMPERATURES DERIVED FROM HOURLY OBSERVATIONS

[illegible] 19[illegible] 19[illegible]–[illegible]

STATION STATION NAME YEARS

HRS LST		JAN.	FEB.	MAR.	APR.	MAY	JUN.	JUL.	AUG	SEP	OCT.	NOV.	DEC	ANNUAL
	MEAN	[illegible]	37.4	45.[illegible]	52.[illegible]	6[illegible].2	67.[illegible]	7[illegible].5	70.6	66.7	5[illegible].5	4[illegible].6	4[illegible].7	5[illegible].3
	S.D.	1[illegible].3[illegible]	11.755	[illegible]	6.46[illegible]	7.258	5.341	3.[illegible]7[illegible]	4.073	5.974	9.363	10.927	11.590	14.[illegible]
	TOTAL OBS	[illegible]	291	31[illegible]	300	31[illegible]	300	31[illegible]	[illegible]	300	310	300	307	3646
	MEAN	[illegible].7	36.6	44.7	51.[illegible]	5[illegible].1	65.9	6[illegible].5	6[illegible].9	65.7	52.4	4[illegible].2	39.7	[illegible]
	S.D.	1[illegible].0[illegible]	11.597	[illegible]	9.[illegible]	7.750	5.742	4.25[illegible]	4.436	6.442	9.714	11.347	11.[illegible]	15.710
	TOTAL OBS	310	291	310	300	310	300	31[illegible]	31[illegible]	310	310	300	306	3648
	MEAN	[illegible]	35.7	44.7	52.2	[illegible]	68.2	71.6	71.3	[illegible]	52.2	4[illegible].6	38.7	53.9
	S.D.	[illegible].172	12.104	11.047	8.749	7.082	5.435	4.204	4.324	6.53[illegible]	9.528	11.[illegible]	12.2[illegible]1	16.17[illegible]
	TOTAL OBS	310	292	310	300	310	300	310	310	300	310	300	306	3[illegible]
	MEAN	[illegible].5	41.2	[illegible].4	57.1	[illegible]	77.6	74.1	74.5	7[illegible].9	59.3	[illegible]2.3	44.[illegible]	5[illegible].4
	S.D.	1[illegible]	11.[illegible]41	[illegible].31	8.34[illegible]	6.674	5.116	4.[illegible]6	3.999	5.146	9.233	10.177	10.612	14.[illegible]19
	TOTAL OBS	310	292	31[illegible]	300	310	300	310	310	300	310	300	3[illegible]	3652
	MEAN	[illegible]	45.2	[illegible].6	56.7	[illegible]	71.3	74.9	75.1	71.5	6[illegible].7	54.7	47.6	6[illegible].7
	S.D.	11.3[illegible]6	11.192	9.666	7.791	[illegible]	4.773	4.172	3.693	5.371	7.77[illegible]	9.602	10.343	13.692
	TOTAL OBS	310	292	310	300	310	300	310	310	300	310	300	3[illegible]	3[illegible]
	MEAN	[illegible]	4[illegible].6	52.7	58.[illegible]	[illegible].5	71.0	74.5	74.6	71.2	6[illegible].6	54.4	47.[illegible]	6[illegible].1
	S.D.	11.[illegible]8	10.877	9.276	7.325	6.405	4.313	3.977	3.879	5.205	7.692	9.126	10.[illegible]	13.393
	TOTAL OBS	310	292	31[illegible]	300	31[illegible]	300	310	310	300	310	300	3[illegible]	3651
	MEAN	[illegible]	42.1	4[illegible].7	56.1	67.9	69.8	73.1	73.1	6[illegible].4	57.6	[illegible].7	43.[illegible]	57.5
	S.D.	11.403	10.625	9.13[illegible]	7.463	6.25[illegible]	4.855	3.837	3.642	5.3[illegible]	9.274	9.733	10.469	14.156
	TOTAL OBS	310	291	310	300	31[illegible]	300	310	3[illegible]	300	310	300	3[illegible]	3648
	MEAN	[illegible]	39.7	47.5	54.[illegible]	[illegible].1	64.2	71.7	71.7	67.8	55.2	45.7	42.1	55.7
	S.D.	11.433	11.257	[illegible].572	8.004	[illegible].744	4.977	3.797	3.761	5.728	8.826	[illegible].6[illegible]	11.260	14.63[illegible]
	TOTAL OBS	309	[illegible]	310	300	310	300	310	3[illegible]	299	310	300	306	3643
ALL HOURS	MEAN	[illegible].7	4[illegible].5	4[illegible].5	55.[illegible]	6[illegible].9	69.0	72.5	72.6	68.7	54.5	50.0	43.[illegible]	56.7
	S.D.	11.339	11.[illegible]12	[illegible].431	8.613	7.247	5.462	4.412	4.394	6.205	9.295	10.936	11.[illegible]30	14.877
	TOTAL OBS	2478	2251	248[illegible]	2400	2479	2400	248[illegible]	2477	2399	2480	2400	2462	29196

NAVWEASERVCOM

MEANS AND STANDARD DEVIATIONS

DEW-POINT TEMPERATURES DEG F FROM HOURLY OBSERVATIONS

STATION | STATION NAME | YEARS

HRS LST		JAN	FEB.	MAR.	APR.	MAY	JUN.	JUL.	AUG.	SEP.	OCT.	NOV.	DEC.	ANNUAL
	MEAN	[illegible]	32.[illegible]	41.[illegible]	48.7	[illegible].1	64.[illegible]	68.7	69.[illegible]	65.1	51.[illegible]	47.[illegible]	38.[illegible]	51.1
	S.D.	[illegible]	13.15	12.213	10.475	7.999	6.119	4.493	4.573	6.636	10.450	12.[illegible]	13.660	16.[illegible]
	TOTAL OBS	[illegible]	[illegible]	310	300	310	300	310	[illegible]	[illegible]	310	300	[illegible]	3646
	MEAN	[illegible]	31.[illegible]	40.[illegible]	47.[illegible]	57.2	64.1	67.[illegible]	69.5	64.1	49.[illegible]	47.[illegible]	38.4	[illegible]
	S.D.	[illegible]	13.[illegible]	12.577	[illegible]	[illegible]	[illegible]	4.683	4.235	7.072	10.672	13.054	13.771	17.[illegible]
	TOTAL OBS	310	[illegible]	310	300	[illegible]	300	310	310	300	310	300	[illegible]	3641
	MEAN	[illegible]	[illegible]	41.[illegible]	48.6	58.[illegible]	65.[illegible]	68.6	69.[illegible]	65.[illegible]	49.[illegible]	47.4	34.[illegible]	[illegible]
	S.D.	[illegible]	14.[illegible]	12.996	[illegible]	[illegible]	6.400	4.246	4.[illegible]	7.25[illegible]	10.532	13.235	13.8[illegible]9	17.671
	TOTAL OBS	310	[illegible]	310	300	310	300	310	310	300	310	300	[illegible]	3642
	MEAN	[illegible]	34.[illegible]	42.6	48.4	58.[illegible]	65.6	68.9	70.[illegible]	66.[illegible]	52.9	45.[illegible]	37.[illegible]	52.4
	S.D.	[illegible]	14.[illegible]	14.157	12.579	[illegible]	6.672	4.956	4.[illegible]	7.337	10.847	13.374	13.976	17.41[illegible]
	TOTAL OBS	310	[illegible]	310	300	310	300	310	310	300	310	300	[illegible]	[illegible]
	MEAN	[illegible]	34.1	42.[illegible]	47.6	[illegible]	65.0	69.5	70.[illegible]	66.2	51.9	44.[illegible]	37.[illegible]	[illegible]
	S.D.	[illegible]	[illegible]	14.132	12.466	[illegible]	6.561	5.865	4.695	7.237	11.173	13.714	14.463	17.477
	TOTAL OBS	310	[illegible]	310	300	310	300	310	310	300	310	300	[illegible]	[illegible]
	MEAN	[illegible]	34.[illegible]	42.2	47.[illegible]	[illegible]	65.1	69.7	70.[illegible]	66.[illegible]	52.2	45.[illegible]	37.[illegible]	[illegible]
	S.D.	[illegible]	[illegible]	14.033	12.11[illegible]	[illegible]	6.742	5.492	5.151	7.291	11.296	13.445	14.667	17.477
	TOTAL OBS	310	[illegible]	310	300	310	300	310	310	300	310	300	[illegible]	[illegible]
	MEAN	[illegible]	34.1	42.6	46.[illegible]	[illegible]	65.7	67.8	70.3	66.5	53.3	45.6	37.6	52.4
	S.D.	[illegible]	14.363	13.05[illegible]	11.454	[illegible]	6.545	4.964	4.594	6.57[illegible]	10.044	12.221	13.[illegible]23	17.[illegible]6
	TOTAL OBS	310	[illegible]	310	300	310	300	310	309	300	310	300	[illegible]	3649
	MEAN	33.1	33.9	42.7	49.9	[illegible]	65.7	69.5	69.8	65.7	52.0	44.7	37.1	[illegible]
	S.D.	[illegible]	13.769	11.8[illegible]	10.3[illegible]4	7.771	5.577	4.423	4.442	6.555	10.116	12.497	13.920	16.796
	TOTAL OBS	310	290	310	300	310	300	310	309	299	310	300	306	3643
ALL HOURS	MEAN	[illegible]	33.9	41.9	49.4	59.6	65.2	69.3	69.9	65.7	51.6	44.4	36.9	51.6
	S.D.	[illegible]	14.411	13.147	11.391	[illegible]	6.463	4.989	4.794	7.235	10.738	13.055	14.097	17.240
	TOTAL OBS	2476	2251	2455	2422	2472	2400	2480	2477	2399	2432	2400	2461	29185

NAVWEASERVCOM

NAVAL WEATHER SERVICE DETACHMENT
ASHEVILLE, NORTH CAROLINA

RELATIVE HUMIDITY

STATION | STATION NAME | PERIOD | MONTH

CUMULATIVE PERCENTAGE FREQUENCY OF OCCURRENCE
(FROM HOURLY OBSERVATIONS)

MONTH	HOURS (LST)	PERCENTAGE FREQUENCY OF RELATIVE HUMIDITY GREATER THAN									MEAN RELATIVE HUMIDITY	TOTAL NO. OF OBS
		10%	20%	30%	40%	50%	60%	70%	80%	90%		
		[illegible]	[illegible]	[illegible]	[illegible]	[illegible]	[illegible]	[illegible]	[illegible]	[illegible]	[illegible]	[illegible]
		[illegible]	[illegible]	[illegible]	[illegible]	[illegible]	[illegible]	[illegible]	[illegible]	[illegible]	[illegible]	[illegible]
		[illegible]	[illegible]	[illegible]	[illegible]	[illegible]	[illegible]	[illegible]	[illegible]	[illegible]	[illegible]	[illegible]
		[illegible]	[illegible]	[illegible]	[illegible]	[illegible]	[illegible]	[illegible]	[illegible]	[illegible]	[illegible]	[illegible]
		[illegible]	[illegible]	[illegible]	[illegible]	[illegible]	[illegible]	[illegible]	[illegible]	[illegible]	[illegible]	[illegible]
		[illegible]	[illegible]	[illegible]	[illegible]	[illegible]	[illegible]	[illegible]	[illegible]	[illegible]	[illegible]	[illegible]
		[illegible]	[illegible]	[illegible]	[illegible]	[illegible]	[illegible]	[illegible]	[illegible]	[illegible]	[illegible]	[illegible]
		[illegible]	[illegible]	[illegible]	[illegible]	[illegible]	[illegible]	[illegible]	[illegible]	[illegible]	[illegible]	[illegible]
TOTALS		[illegible]	[illegible]	[illegible]	[illegible]	[illegible]	[illegible]	[illegible]	[illegible]	[illegible]	[illegible]	[illegible]

OCEANAV–SMOS

NAVAL WEATHER SERVICE DETACHMENT
ASHEVILLE, NORTH CAROLINA

RELATIVE HUMIDITY

STATION STATION NAME PERIOD MONTH

CUMULATIVE PERCENTAGE FREQUENCY OF OCCURRENCE
(FROM HOURLY OBSERVATIONS)

MONTH	HOURS LST	PERCENTAGE FREQUENCY OF RELATIVE HUMIDITY GREATER THAN									MEAN RELATIVE HUMIDITY	TOTAL NO. OF OBS
		10%	20%	30%	40%	50%	60%	70%	80%	90%		
[illegible]	[illegible]	[illegible]	[illegible]	[illegible]	[illegible]	[illegible]	[illegible]	[illegible]	[illegible]	[illegible]	[illegible]	[illegible]
	[illegible]	[illegible]	[illegible]	[illegible]	[illegible]	[illegible]	[illegible]	[illegible]	[illegible]	[illegible]	[illegible]	[illegible]
	[illegible]	[illegible]	[illegible]	[illegible]	[illegible]	[illegible]	[illegible]	[illegible]	[illegible]	[illegible]	[illegible]	[illegible]
	[illegible]	[illegible]	[illegible]	[illegible]	[illegible]	[illegible]	[illegible]	[illegible]	[illegible]	[illegible]	[illegible]	[illegible]
	[illegible]	[illegible]	[illegible]	[illegible]	[illegible]	[illegible]	[illegible]	[illegible]	[illegible]	[illegible]	[illegible]	[illegible]
	[illegible]	[illegible]	[illegible]	[illegible]	[illegible]	[illegible]	[illegible]	[illegible]	[illegible]	[illegible]	[illegible]	[illegible]
	[illegible]	[illegible]	[illegible]	[illegible]	[illegible]	[illegible]	[illegible]	[illegible]	[illegible]	[illegible]	[illegible]	[illegible]
	[illegible]	[illegible]	[illegible]	[illegible]	[illegible]	[illegible]	[illegible]	[illegible]	[illegible]	[illegible]	[illegible]	[illegible]
TOTALS		[illegible]	[illegible]	[illegible]	[illegible]	[illegible]	[illegible]	[illegible]	[illegible]	[illegible]	[illegible]	[illegible]

OCEANAV–SMOS

NAVAL WEATHER SERVICE DETACHMENT
ASHEVILLE, NORTH CAROLINA

RELATIVE HUMIDITY

STATION | STATION NAME | PERIOD | YEARS

CUMULATIVE PERCENTAGE FREQUENCY OF OCCURRENCE
(FROM HOURLY OBSERVATIONS)

MONTH	HOURS L.S.T.	PERCENTAGE FREQUENCY OF RELATIVE HUMIDITY GREATER THAN									MEAN RELATIVE HUMIDITY	TOTAL NO. OF OBS.
		10%	20%	30%	40%	50%	60%	70%	80%	90%		
		[illegible]	[illegible]	[illegible]	[illegible]	[illegible]	[illegible]	[illegible]	[illegible]	[illegible]	[illegible]	[illegible]
		[illegible]	[illegible]	[illegible]	[illegible]	[illegible]	[illegible]	[illegible]	[illegible]	[illegible]	[illegible]	[illegible]
		[illegible]	[illegible]	[illegible]	[illegible]	[illegible]	[illegible]	[illegible]	[illegible]	[illegible]	[illegible]	[illegible]
		[illegible]	[illegible]	[illegible]	[illegible]	[illegible]	[illegible]	[illegible]	[illegible]	[illegible]	[illegible]	[illegible]
		[illegible]	[illegible]	[illegible]	[illegible]	[illegible]	[illegible]	[illegible]	[illegible]	[illegible]	[illegible]	[illegible]
		[illegible]	[illegible]	[illegible]	[illegible]	[illegible]	[illegible]	[illegible]	[illegible]	[illegible]	[illegible]	[illegible]
		[illegible]	[illegible]	[illegible]	[illegible]	[illegible]	[illegible]	[illegible]	[illegible]	[illegible]	[illegible]	[illegible]
		[illegible]	[illegible]	[illegible]	[illegible]	[illegible]	[illegible]	[illegible]	[illegible]	[illegible]	[illegible]	[illegible]
TOTALS		[illegible]	[illegible]	[illegible]	[illegible]	[illegible]	[illegible]	[illegible]	[illegible]	[illegible]	[illegible]	[illegible]

OCEANAV–SMOS

RELATIVE HUMIDITY

STATION STATION NAME

CUMULATIVE PERCENTAGE FREQUENCY OF OCCURRENCE
(FROM HOURLY OBSERVATIONS)

MONTH	HOURS LST	PERCENTAGE FREQUENCY OF RELATIVE HUMIDITY GREATER THAN									MEAN RELATIVE HUMIDITY
		10%	20%	30%	40%	50%	60%	70%	80%	90%	
TOTALS											

RELATIVE HUMIDITY

CUMULATIVE PERCENTAGE FREQUENCY OF OCCURRENCE
FROM HOURLY OBSERVATIONS

MONTH	HOURS LST	PERCENTAGE FREQUENCY OF RELATIVE HUMIDITY GREATER THAN									MEAN RELATIVE HUMIDITY	[illegible]
		10%	20%	30%	40%	50%	60%	70%	80%	90%		
[illegible]	[illegible]	[illegible]	[illegible]	[illegible]	[illegible]	[illegible]	[illegible]	[illegible]	[illegible]	[illegible]	[illegible]	[illegible]

RELATIVE HUMIDITY

STATION NAME

CUMULATIVE PERCENTAGE FREQUENCY OF OCCURRENCE
(FROM HOURLY OBSERVATIONS

MONTH	HOURS LST	PERCENTAGE FREQUENCY OF RELATIVE HUMIDITY GREATER THAN									MEAN RELATIVE HUMIDITY
		10%	20%	30%	40%	50%	60%	70%	80%	90%	
TOTALS											

NAVAL WEATHER SERVICE DETACHMENT
ASHEVILLE, NORTH CAROLINA

RELATIVE HUMIDITY

STATION STATION NAME YEAR MONTH

CUMULATIVE PERCENTAGE FREQUENCY OF OCCURRENCE
(FROM HOURLY OBSERVATIONS)

MONTH	HOURS LST	PERCENTAGE FREQUENCY OF RELATIVE HUMIDITY GREATER THAN									MEAN RELATIVE HUMIDITY	TOTAL NUMBER OF OBS
		10%	20%	30%	40%	50%	60%	70%	80%	90%		
		[illegible]	[illegible]	[illegible]	[illegible]	[illegible]	[illegible]	[illegible]	[illegible]	[illegible]	[illegible]	[illegible]
		[illegible]	[illegible]	[illegible]	[illegible]	[illegible]	[illegible]	[illegible]	[illegible]	[illegible]	[illegible]	[illegible]
		[illegible]	[illegible]	[illegible]	[illegible]	[illegible]	[illegible]	[illegible]	[illegible]	[illegible]	[illegible]	[illegible]
		[illegible]	[illegible]	[illegible]	[illegible]	[illegible]	[illegible]	[illegible]	[illegible]	[illegible]	[illegible]	[illegible]
		[illegible]	[illegible]	[illegible]	[illegible]	[illegible]	[illegible]	[illegible]	[illegible]	[illegible]	[illegible]	[illegible]
		[illegible]	[illegible]	[illegible]	[illegible]	[illegible]	[illegible]	[illegible]	[illegible]	[illegible]	[illegible]	[illegible]
		[illegible]	[illegible]	[illegible]	[illegible]	[illegible]	[illegible]	[illegible]	[illegible]	[illegible]	[illegible]	[illegible]
		[illegible]	[illegible]	[illegible]	[illegible]	[illegible]	[illegible]	[illegible]	[illegible]	[illegible]	[illegible]	[illegible]
TOTALS		[illegible]	[illegible]	[illegible]	[illegible]	[illegible]	[illegible]	[illegible]	[illegible]	[illegible]	[illegible]	[illegible]

NAVAL WEATHER SERVICE DETACHMENT
ASHEVILLE, NORTH CAROLINA

RELATIVE HUMIDITY

STATION | STATION NAME | PERIOD | MONTH

CUMULATIVE PERCENTAGE FREQUENCY OF OCCURRENCE
(FROM HOURLY OBSERVATIONS)

MONTH	HOURS LST	PERCENTAGE FREQUENCY OF RELATIVE HUMIDITY GREATER THAN									MEAN RELATIVE HUMIDITY	TOTAL NO. OF OBS
		10%	20%	30%	40%	50%	60%	70%	80%	90%		
		[illegible]	[illegible]	[illegible]	[illegible]	[illegible]	[illegible]	[illegible]	[illegible]	[illegible]	[illegible]	[illegible]
		[illegible]	[illegible]	[illegible]	[illegible]	[illegible]	[illegible]	[illegible]	[illegible]	[illegible]	[illegible]	[illegible]
		[illegible]	[illegible]	[illegible]	[illegible]	[illegible]	[illegible]	[illegible]	[illegible]	[illegible]	[illegible]	[illegible]
		[illegible]	[illegible]	[illegible]	[illegible]	[illegible]	[illegible]	[illegible]	[illegible]	[illegible]	[illegible]	[illegible]
		[illegible]	[illegible]	[illegible]	[illegible]	[illegible]	[illegible]	[illegible]	[illegible]	[illegible]	[illegible]	[illegible]
		[illegible]	[illegible]	[illegible]	[illegible]	[illegible]	[illegible]	[illegible]	[illegible]	[illegible]	[illegible]	[illegible]
		[illegible]	[illegible]	[illegible]	[illegible]	[illegible]	[illegible]	[illegible]	[illegible]	[illegible]	[illegible]	[illegible]
		[illegible]	[illegible]	[illegible]	[illegible]	[illegible]	[illegible]	[illegible]	[illegible]	[illegible]	[illegible]	[illegible]
TOTALS		[illegible]	[illegible]	[illegible]	[illegible]	[illegible]	[illegible]	[illegible]	[illegible]	[illegible]	[illegible]	[illegible]

OCEANAV—SMOS

NAVAL WEATHER SERVICE DETACHMENT
ASHEVILLE, NORTH CAROLINA

RELATIVE HUMIDITY

STATION STATION NAME PERIOD MONTH

CUMULATIVE PERCENTAGE FREQUENCY OF OCCURRENCE
(FROM HOURLY OBSERVATIONS)

MONTH	HOURS LST	PERCENTAGE FREQUENCY OF RELATIVE HUMIDITY GREATER THAN									MEAN RELATIVE HUMIDITY	TOTAL NO. OF OBS
		10%	20%	30%	40%	50%	60%	70%	80%	90%		
		[illegible]	[illegible]	[illegible]	[illegible]	[illegible]	[illegible]	[illegible]	[illegible]	[illegible]	[illegible]	[illegible]
		[illegible]	[illegible]	[illegible]	[illegible]	[illegible]	[illegible]	[illegible]	[illegible]	[illegible]	[illegible]	[illegible]
		[illegible]	[illegible]	[illegible]	[illegible]	[illegible]	[illegible]	[illegible]	[illegible]	[illegible]	[illegible]	[illegible]
		[illegible]	[illegible]	[illegible]	[illegible]	[illegible]	[illegible]	[illegible]	[illegible]	[illegible]	[illegible]	[illegible]
		[illegible]	[illegible]	[illegible]	[illegible]	[illegible]	[illegible]	[illegible]	[illegible]	[illegible]	[illegible]	[illegible]
		[illegible]	[illegible]	[illegible]	[illegible]	[illegible]	[illegible]	[illegible]	[illegible]	[illegible]	[illegible]	[illegible]
		[illegible]	[illegible]	[illegible]	[illegible]	[illegible]	[illegible]	[illegible]	[illegible]	[illegible]	[illegible]	[illegible]
		[illegible]	[illegible]	[illegible]	[illegible]	[illegible]	[illegible]	[illegible]	[illegible]	[illegible]	[illegible]	[illegible]
TOTALS		[illegible]	[illegible]	[illegible]	[illegible]	[illegible]	[illegible]	[illegible]	[illegible]	[illegible]	[illegible]	[illegible]

NAVAL WEATHER SERVICE DETACHMENT
ASHEVILLE NORTH CAROLINA

RELATIVE HUMIDITY

STATION STATION NAME PERIOD

CUMULATIVE PERCENTAGE FREQUENCY OF OCCURRENCE
(FROM HOURLY OBSERVATIONS)

MONTH	HOURS LST	PERCENTAGE FREQUENCY OF RELATIVE HUMIDITY GREATER THAN									MEAN RELATIVE HUMIDITY	N
		10%	20%	30%	40%	50%	60%	70%	80%	90%		
TOTALS												

OCEANAV—SMOS

NAVAL WEATHER SERVICE DETACHMENT
ASHEVILLE, NORTH CAROLINA

RELATIVE HUMIDITY

STATION | STATION NAME | PERIOD | MONTH

CUMULATIVE PERCENTAGE FREQUENCY OF OCCURRENCE
(FROM HOURLY OBSERVATIONS)

MONTH	HOURS LST	PERCENTAGE FREQUENCY OF RELATIVE HUMIDITY GREATER THAN									MEAN RELATIVE HUMIDITY	TOTAL NO. OF OBS
		10%	20%	30%	40%	50%	60%	70%	80%	90%		
		[illegible]	[illegible]	[illegible]	[illegible]	[illegible]	[illegible]	[illegible]	[illegible]	[illegible]	[illegible]	[illegible]
		[illegible]	[illegible]	[illegible]	[illegible]	[illegible]	[illegible]	[illegible]	[illegible]	[illegible]	[illegible]	[illegible]
		[illegible]	[illegible]	[illegible]	[illegible]	[illegible]	[illegible]	[illegible]	[illegible]	[illegible]	[illegible]	[illegible]
		[illegible]	[illegible]	[illegible]	[illegible]	[illegible]	[illegible]	[illegible]	[illegible]	[illegible]	[illegible]	[illegible]
		[illegible]	[illegible]	[illegible]	[illegible]	[illegible]	[illegible]	[illegible]	[illegible]	[illegible]	[illegible]	[illegible]
		[illegible]	[illegible]	[illegible]	[illegible]	[illegible]	[illegible]	[illegible]	[illegible]	[illegible]	[illegible]	[illegible]
		[illegible]	[illegible]	[illegible]	[illegible]	[illegible]	[illegible]	[illegible]	[illegible]	[illegible]	[illegible]	[illegible]
		[illegible]	[illegible]	[illegible]	[illegible]	[illegible]	[illegible]	[illegible]	[illegible]	[illegible]	[illegible]	[illegible]
TOTALS		[illegible]	[illegible]	[illegible]	[illegible]	[illegible]	[illegible]	[illegible]	[illegible]	[illegible]	[illegible]	[illegible]

OCEANAV–SMOS

NAVAL WEATHER SERVICE DETACHMENT
ASHEVILLE, NORTH CAROLINA

RELATIVE HUMIDITY

STATION | STATION NAME | PERIOD | MONTH

CUMULATIVE PERCENTAGE FREQUENCY OF OCCURRENCE
(FROM HOURLY OBSERVATIONS)

MONTH	HOURS LST	PERCENTAGE FREQUENCY OF RELATIVE HUMIDITY GREATER THAN									MEAN RELATIVE HUMIDITY	TOTAL NO OF OBS
		10%	20%	30%	40%	50%	60%	70%	80%	90%		
[illegible]	[illegible]	[illegible]	[illegible]	[illegible]	[illegible]	[illegible]	[illegible]	[illegible]	[illegible]	[illegible]	[illegible]	[illegible]
	[illegible]	[illegible]	[illegible]	[illegible]	[illegible]	[illegible]	[illegible]	[illegible]	[illegible]	[illegible]	[illegible]	[illegible]
	[illegible]	[illegible]	[illegible]	[illegible]	[illegible]	[illegible]	[illegible]	[illegible]	[illegible]	[illegible]	[illegible]	[illegible]
	[illegible]	[illegible]	[illegible]	[illegible]	[illegible]	[illegible]	[illegible]	[illegible]	[illegible]	[illegible]	[illegible]	[illegible]
	[illegible]	[illegible]	[illegible]	[illegible]	[illegible]	[illegible]	[illegible]	[illegible]	[illegible]	[illegible]	[illegible]	[illegible]
	[illegible]	[illegible]	[illegible]	[illegible]	[illegible]	[illegible]	[illegible]	[illegible]	[illegible]	[illegible]	[illegible]	[illegible]
	[illegible]	[illegible]	[illegible]	[illegible]	[illegible]	[illegible]	[illegible]	[illegible]	[illegible]	[illegible]	[illegible]	[illegible]
	[illegible]	[illegible]	[illegible]	[illegible]	[illegible]	[illegible]	[illegible]	[illegible]	[illegible]	[illegible]	[illegible]	[illegible]
TOTALS		[illegible]	[illegible]	[illegible]	[illegible]	[illegible]	[illegible]	[illegible]	[illegible]	[illegible]	[illegible]	[illegible]

OCEANAV—SMOS

NAVAL WEATHER SERVICE DETACHMENT
ASHEVILLE, NORTH CAROLINA

RELATIVE HUMIDITY

STATION | STATION NAME | PERIOD | MONTH

CUMULATIVE PERCENTAGE FREQUENCY OF OCCURRENCE
(FROM HOURLY OBSERVATIONS)

MONTH	HOURS LST	PERCENTAGE FREQUENCY OF RELATIVE HUMIDITY GREATER THAN									MEAN RELATIVE HUMIDITY	TOTAL NO OF OBS
		10%	20%	30%	40%	50%	60%	70%	80%	90%		
[illegible]	[illegible]	[illegible]	[illegible]	[illegible]	[illegible]	[illegible]	[illegible]	[illegible]	[illegible]	[illegible]	[illegible]	[illegible]
[illegible]		[illegible]	[illegible]	[illegible]	[illegible]	[illegible]	[illegible]	[illegible]	[illegible]	[illegible]	[illegible]	[illegible]
[illegible]		[illegible]	[illegible]	[illegible]	[illegible]	[illegible]	[illegible]	[illegible]	[illegible]	[illegible]	[illegible]	[illegible]
[illegible]		[illegible]	[illegible]	[illegible]	[illegible]	[illegible]	[illegible]	[illegible]	[illegible]	[illegible]	[illegible]	[illegible]
[illegible]		[illegible]	[illegible]	[illegible]	[illegible]	[illegible]	[illegible]	[illegible]	[illegible]	[illegible]	[illegible]	[illegible]
[illegible]		[illegible]	[illegible]	[illegible]	[illegible]	[illegible]	[illegible]	[illegible]	[illegible]	[illegible]	[illegible]	[illegible]
[illegible]		[illegible]	[illegible]	[illegible]	[illegible]	[illegible]	[illegible]	[illegible]	[illegible]	[illegible]	[illegible]	[illegible]
[illegible]		[illegible]	[illegible]	[illegible]	[illegible]	[illegible]	[illegible]	[illegible]	[illegible]	[illegible]	[illegible]	[illegible]
[illegible]		[illegible]	[illegible]	[illegible]	[illegible]	[illegible]	[illegible]	[illegible]	[illegible]	[illegible]	[illegible]	[illegible]
[illegible]		[illegible]	[illegible]	[illegible]	[illegible]	[illegible]	[illegible]	[illegible]	[illegible]	[illegible]	[illegible]	[illegible]
[illegible]		[illegible]	[illegible]	[illegible]	[illegible]	[illegible]	[illegible]	[illegible]	[illegible]	[illegible]	[illegible]	[illegible]
[illegible]		[illegible]	[illegible]	[illegible]	[illegible]	[illegible]	[illegible]	[illegible]	[illegible]	[illegible]	[illegible]	[illegible]
TOTALS		[illegible]	[illegible]	[illegible]	[illegible]	[illegible]	[illegible]	[illegible]	[illegible]	[illegible]	[illegible]	[illegible]

OCEANAV–SMOS

PERCENTAGE FREQUENCY OF AIR TEMPERATURE
VS.
WIND DIRECTION

[illegible] JANUARY 1973-D CEMHQ 15-2 JANUARY

WIND DIRECTION

TEMP.	NNE N.E.	ENE E.N.E.	E E.	ESE E.S.E.	SE S.E.	SSW S.S.W.	SW S.W.	WSW W.S.W.	CALM	TOTAL FREQ.	% OF TOTAL
[illegible]											
[illegible]											
[illegible]											

4

PERCENTAGE FREQUENCY OF AIR TEMPERATURE
VS.
WIND DIRECTION

[illegible] SEVEN, NC JANUARY 1973-DECEMBER 1982 FEBRUARY

WIND DIRECTION

TEMP.	NNW & N	NNE & NE	ENE & E	ESE & SE	SSE & S	SSW & SW	WSW & W	WNW & NW	CALM	TOTAL FREQ.	% TOTAL
[illegible]											
[illegible]											
[illegible]											
[illegible]											
[illegible]											
[illegible]											
[illegible]											
[illegible]											
[illegible]											
[illegible]											
[illegible]						25.0		75.0		4	.2
[illegible]						25.0	12.5	62.5		8	.4
[illegible]		2.9	2.9		47.1	14.7	32.4			34	1.5
[illegible]	1.2	1.2	6.1	6.1	35.4	20.7	25.6	3.7		82	3.6
[illegible]	5.0	1.9	4.1	7.3	31.4	23.6	16.8	5.9	4.1	220	9.8
[illegible]	3.7	2.6	5.6	8.2	21.0	19.5	16.4	8.2	9.7	195	8.6
[illegible]	11.5	7.5	7.1	4.3	15.4	14.6	20.6	12.3	6.7	253	11.2
[illegible]	15.7	14.5	8.7	5.0	8.3	11.6	15.7	10.7	9.9	242	10.7
[illegible]	29.8	8.6	8.6	3.4	8.6	6.5	9.2	11.6	13.7	292	12.9
[illegible]	22.4	17.4	8.8	1.6	1.3	3.[illegible]	8.8	15.8	20.2	317	14.1
[illegible]	24.6	20.5	7.6	1.7	1.5	5.7	9.5	15.6	16.2	264	11.7
[illegible]	25.1	16.0	3.2	1.1	1.1	7.[illegible]	9.1	12.8	24.6	187	8.3
[illegible]	23.2	14.1	2.0		1.0	4.[illegible]	10.1	15.2	29.3	99	4.4
[illegible]	17.0	1.9				9.4	13.2	22.6	35.8	53	2.4
[illegible]							40.0	20.0	40.0	5	.2
[illegible]											
[illegible]											
[illegible]											
[illegible]											
[illegible]											
[illegible]											
[illegible]											
[illegible]											
[illegible]										

PERCENTAGE FREQUENCY OF AIR TEMPERATURE
VS.
WIND DIRECTION

[illegible] JANUARY 1977-DECEMBER 1977 [illegible]

WIND DIRECTION

[illegible]	[illegible]	[illegible]	[illegible]	[illegible]	[illegible]	[illegible]	[illegible]	[illegible]	[illegible]	[illegible]	[illegible]
[illegible]											
[illegible]											
[illegible]											

4

PERCENTAGE FREQUENCY OF AIR TEMPERATURE
VS.
WIND DIRECTION

[illegible] NC JANUARY 1973-DECEMBER 1982 APRIL

WIND DIRECTION

TEMP	NNW & N	NNE & NE	ENE & E	ESE & SE	SSE & S	SSW & SW	WSW & W	WNW & NW	CALM	TOTAL FREQ.	% OF TOTAL
[illegible]											
[illegible]											
[illegible]											
[illegible]											
[illegible]											
[illegible]											
[illegible]											
[illegible]			33.3			33.3	33.3			[illegible]	.1
[illegible]	6.3		6.3		16.8	6.3	37.5	25.[illegible]		1[illegible]	.7
[illegible]	7.4	1.9	1.9	14.8	14.8	22.2	33.3	3.7		54	7.3
[illegible]	5.2		3.0	11.1	31.9	22.2	17.[illegible]	9.6		1[illegible]	5.6
[illegible]	3.8	2.3	6.0	10.6	31.3	27.5	12.1	4.9	1.5	26[illegible]	11.[illegible]
[illegible]	5.3	3.5	6.6	8.8	71.3	24.2	13.4	5.3	1.5	39[illegible]	16.5
[illegible]	8.4	3.9	5.8	11.6	19.9	19.8	16.3	8.2	7.1	46[illegible]	19.4
[illegible]	11.5	8.8	11.0	7.1	10.3	14.2	15.6	8.3	13.2	4[illegible]	17.[illegible]
[illegible]	15.4	15.0	9.2	3.1	8.5	7.3	15.8	7.7	15.1	36[illegible]	1[illegible].9
[illegible]	15.4	13.1	5.1	1.9	3.7	10.3	16.4	11.7	22.4	214	8.9
[illegible]	33.0	8.7	4.0		1.6	10.3	15.1	14.3	23.[illegible]	12[illegible]	5.7
[illegible]	6.5	4.3	2.2		2.2	13.0	26.1	15.2	3[illegible].4	46	1.9
[illegible]						9.1	3[illegible].4	19.2	3[illegible].4	11	.5
[illegible]											
[illegible]											
[illegible]											
[illegible]											
[illegible]											
[illegible]										

PERCENTAGE FREQUENCY OF AIR TEMPERATURE
VS.
WIND DIRECTION

JANUARY 1973-DECEMBER 1982

WIND DIRECTION

[illegible]	[illegible]	[illegible]	[illegible]	[illegible]	[illegible]	[illegible]	[illegible]	[illegible]	[illegible]	TOTAL FREQ.	% TOTAL
[illegible]	[illegible]	[illegible]	[illegible]	[illegible]	[illegible]	[illegible]	[illegible]	[illegible]	[illegible]	[illegible]	[illegible]

4

[illegible] FREQUENCY OF AIR TEMPERATURE
VS
[illegible] DIRECTION

[illegible]



NAVAER [illegible]

PERCENTAGE FREQUENCY OF AIR TEMPERATURE

VS

WIND DIRECTION

WIND DIRECTION

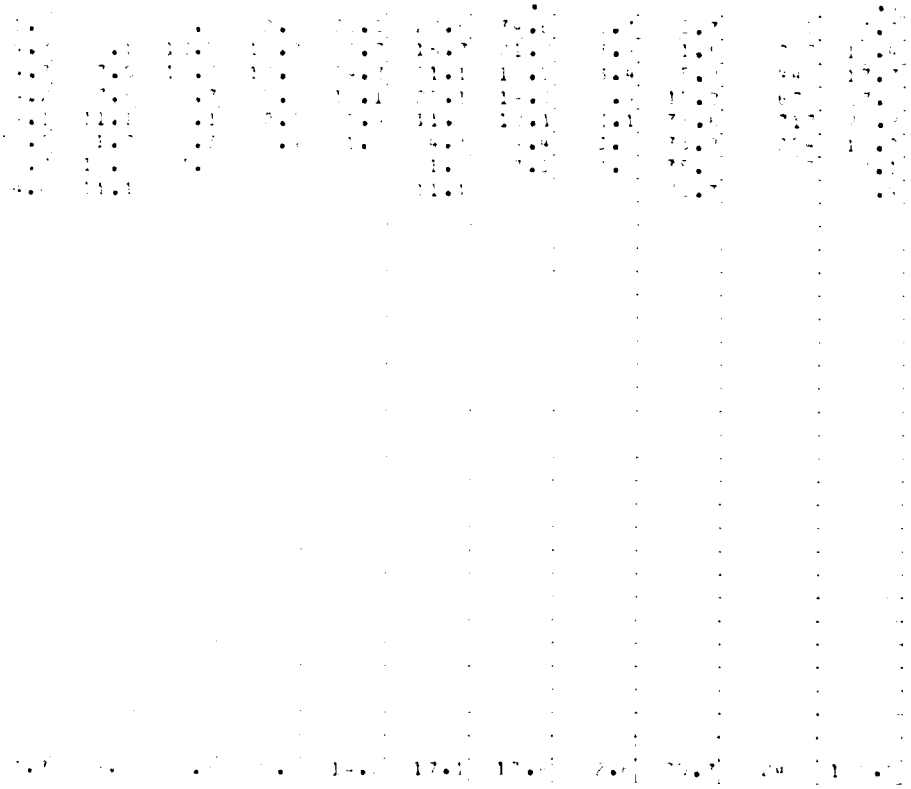

PERCENTAGE FREQUENCY OF AIR TEMPERATURE
VS.
WIND DIRECTION

[illegible] RIVER, NC — JANUARY 1973-DECEMBER 1982 SEPTEMBER

WIND DIRECTION

TEMP	NNW & N	NNE & NE	ENE & E	ESE & SE	SSE & S	SSW & SW	WSW & W	WNW & NW	CALM	TOTAL FREQ.	% TOTAL
[illegible]											
[illegible]											
[illegible]											
[illegible]											
[illegible]											
[illegible]											
[illegible]											
[illegible]				13.3	6.7	13.3	33.3	20.0	13.3	15	.6
[illegible]	6.6	2.3	12.3	9.3	23.8	15.6	15.6	9.[illegible]	4.9	122	5.1
[illegible]	9.3	8.0	14.5	13.6	24.7	9.[illegible]	10.2	5.2	5.6	324	13.5
[illegible]	7.9	12.8	16.9	10.6	18.2	14.6	5.4	2.9	10.6	444	18.5
[illegible]	10.0	14.5	14.8	3.0	8.0	11.4	10.3	3.3	24.1	671	28.0
[illegible]	24.3	21.9	7.1	1.3	1.1	5.4	7.3	3.7	28.0	465	19.4
[illegible]	40.3	21.0	2.5	.4	.3	3.4	4.6	2.1	24.8	238	9.9
[illegible]	35.3	10.3				5.9	8.8	8.9	3[illegible].9	68	2.8
[illegible]	34.1	4.5				6.[illegible]	2.3	4.5	47.7	44	1.8
[illegible]	28.6						14.3		57.1	7	.3
[illegible]									100.0	2	.0
[illegible]											
[illegible]											
[illegible]											
[illegible]											
[illegible]											
[illegible]										

4

PERCENTAGE FREQUENCY OF AIR TEMPERATURE
VS.
WIND DIRECTION

[illegible] JANUARY 1973-DECEMBER 1980 OCTOBER

WIND DIRECTION

TEMP.	NNE & N	NE	ENE & E	ESE & SE	SSE & S	SSW & SW	WSW & W	WNW & NW	CALM	TOTAL FREQ.	% OF TOTAL
92+											
87 TO 91											
82 TO 86											
77 TO 81											
72 TO 76											
67 TO 71											
62 TO 66											
57 TO 61			10.0	10.0	20.0	60.0				10	.4
52 TO 56	7.7	1.9	7.7	15.4	23.8	11.5	19.2	5.8	1.9	52	2.1
47 TO 51	3.9	5.1	19.1	16.3	27.3	12.4	10.1	3.4	2.9	178	7.2
42 TO 46	11.0	9.7	16.6	7.8	17.5	12.0	11.0	6.8	7.5	[illegible]	12.4
37 TO 41	20.4	12.4	11.4	3.6	10.0	7.8	11.2	7.5	15.6	411	16.6
32 TO 36	22.5	17.5	9.4	1.7	3.0	10.9	7.4	7.7	20.0	405	16.3
27 TO 31	24.5	17.0	6.3	.3	1.5	8.0	8.6	7.3	26.5	400	16.1
22 TO 26	31.4	10.2	3.0		1.3	4.6	10.2	6.6	30.7	[illegible]	12.2
17 TO 21	35.1	6.9	2.0			5.4	10.4	11.4	28.7	202	8.1
12 TO 16	33.9	.8			1.6	7.1	13.4	5.5	37.8	127	5.1
7 TO 11	29.9	4.5				11.9	14.9	4.5	34.3	67	2.7
2 TO 6	26.7				6.7	13.3	6.7		46.7	15	.6
-3 TO 1									100.0	3	.1
-8 TO -4											
-13 TO -9											
-18 TO -14											
-23 TO -19											
-28 TO -24											
-33 TO -29											
-38 TO -34											
-43 TO -39											
-48 TO -44											
-53 TO -49											
-58 TO -54											
-63 TO -59											
-68 TO -64											
-73 TO -69											
TOTALS	22.2	11.3	8.6	5.4	7.5	9.0	10.2	7.3	20.6	2487	100.0

NAVWEASERVCOM

PERCENTAGE FREQUENCY OF AIR TEMPERATURE
VS.
WIND DIRECTION

[illegible] JANUARY 1973-DECEMBER 1982 [illegible]

WIND DIRECTION

[illegible]	NNE & N	NE & NE	ENE & E	ESE & SE	SSE & S	SSW & SW	WSW & W	WNW & NW	CALM	TOTAL FREQ.	% TOTAL
[illegible]						[illegible]		[illegible]		[illegible]	.1
[illegible]	5.9		17.6	5.9	17.6	23.5	17.6	5.9	5.9	17	.7
[illegible]		1.9	5.8	23.1	23.1	17.3	19.2	7.7	1.9	[illegible]	[illegible]
[illegible]	5.5	4.4	10.9	11.5	29.0	14.2	15.3	6.6	2.7	183	7.6
[illegible]	6.2	5.0	8.9	11.6	19.7	17.4	13.1	5.8	11.6	259	10.9
[illegible]	10.7	9.5	7.8	6.0	10.0	13.5	14.9	7.8	19.5	281	11.7
[illegible]	17.9	17.6	8.4	5.2	2.9	5.8	12.4	11.3	18.5	346	14.4
[illegible]	26.2	14.0	9.7	1.7	2.3	6.0	10.5	11.1	18.5	351	14.6
[illegible]	22.7	17.5	5.8	.3	1.6	2.9	14.0	13.6	21.4	[illegible]	12.8
[illegible]	26.9	9.0	4.9	.4	.7	5.2	17.9	13.1	22.[illegible]	[illegible]	11.2
[illegible]	26.4	6.2	.5	.5	.5	7.7	17.0	4.9	34.1	1[illegible]2	7.5
[illegible]	25.0	3.0	1.3			2.0	27.0	9.[illegible]	32.0	1[illegible]	4.2
[illegible]	11.4	2.3			2.3	27.5	29.5	4.5	29.5	44	1.8
[illegible]		14.3				14.3	42.[illegible]		29.6	7	.3
TOTALS	18.0	10.[illegible]	7.0	4.5	7.3	8.9	15.1	9.6	19.0	2400	100.0

NAVWEASERVCOM

4

PERCENTAGE FREQUENCY OF AIR TEMPERATURE
VS.
WIND DIRECTION

[illegible] NC JANUARY 1973-DECEMBER 1982 DECEMBER

WIND DIRECTION

TEMP.	NNW & N	NNE & NE	ENE & E	ESE & SE	SSE & S	SSW & SW	WSW & W	WNW & NW	CALM	TOTAL FREQ.	% TOTAL
[illegible]											
[illegible]											
[illegible]											
[illegible]											
[illegible]											
[illegible]											
[illegible]											
[illegible]											
[illegible]											
[illegible]			9.1		18.2	45.5	27.3			11	.4
[illegible]			2.3	4.5	36.4	38.6	11.4	4.5	2.3	44	1.8
[illegible]	2.0	.8	.8	5.9	25.4	31.4	21.2	2.5	9.3	118	4.8
[illegible]	5.2	1.6	5.8	11.5	29.3	25.7	14.7	3.7	2.6	191	7.7
[illegible]	9.7	5.3	8.1	6.9	11.3	15.0	13.8	11.7	18.2	247	10.0
[illegible]	13.4	11.6	8.4	2.2	4.7	11.9	17.8	10.6	19.4	320	13.0
[illegible]	18.7	14.1	9.2	1.5	1.0	11.8	14.6	10.2	19.9	391	15.8
[illegible]	25.8	13.7	4.8	.6	2.2	4.2	20.2	12.9	15.7	357	14.5
[illegible]	31.8	12.6	3.8	1.7	2.1	4.2	15.7	9.4	18.5	286	11.6
[illegible]	26.9	9.6	2.8		1.2	8.0	17.3	12.9	21.3	249	10.1
[illegible]	23.8	8.5	.6		.6	6.1	17.1	11.0	32.3	164	6.6
[illegible]	23.2	7.2	4.3		1.4	5.8	10.1	15.9	31.9	69	2.8
[illegible]	21.1	10.5				5.3	26.3	15.8	21.1	19	.8
[illegible]						100.0				3	.1
[illegible]											
[illegible]											
[illegible]											
[illegible]											
[illegible]											
13 TO 18											
[illegible]											
23 TO 28											
[illegible]											
[illegible]											
35 TO 39											
40 TO 44											
[illegible]											
[illegible]											
[illegible]											
59 & UNP											
TOTALS	18.7	9.7	5.5	2.3	6.9	11.9	16.6	10.2	17.8	2469	100.0

NAVWEASERVCOM

PERCENTAGE FREQUENCY OF AIR TEMPERATURE
VS.
WIND DIRECTION

JANUARY 1973-DECEMBER 1982 ALL

WIND DIRECTION

TEMP.	NNW & N	NNE & NE	ENE & E	ESE & SE	SSE & S	SSW & SW	WSW & W	WNW & NW	CALM	TOTAL FREQ.	% OF TOTAL
[illegible]											
[illegible]											
[illegible]											
[illegible]											
[illegible]											
[illegible]											
[illegible]	13.5		6.9		3.4	10.3	48.3	17.2		29	.1
[illegible]	4.9	.8	2.4	4.0	20.0	21.6	36.4	4.8	5.2	25[illegible]	.9
[illegible]	5.0	2.4	7.9	9.9	25.6	17.8	22.2	6.6	2.7	928	3.2
[illegible]	5.9	5.5	10.2	9.8	27.1	17.8	15.0	5.[illegible]	3.8	1929	6.6
[illegible]	5.2	6.2	10.4	7.3	21.6	22.9	13.5	3.6	9.3	3018	10.3
[illegible]	7.2	8.6	10.0	5.2	15.6	17.5	14.0	4.[illegible]	17.8	4176	14.3
[illegible]	12.7	10.8	7.6	5.5	14.6	15.5	12.5	4.5	16.3	3495	12.0
[illegible]	13.4	9.4	6.6	6.4	15.1	16.9	12.4	5.5	14.[illegible]	2971	10.2
[illegible]	14.7	10.9	8.3	5.4	8.9	12.3	13.3	8.8	17.3	2543	8.7
[illegible]	18.8	11.7	8.2	3.6	5.7	9.3	14.6	9.7	18.5	235[illegible]	8.0
[illegible]	20.2	13.4	8.3	2.4	2.8	7.9	14.3	11.4	19.4	2[illegible]41	7.0
[illegible]	25.2	11.0	6.1	1.9	2.9	6.6	15.1	12.4	18.9	18[illegible]6	6.2
[illegible]	24.4	13.7	5.3	1.4	1.7	6.[illegible]	13.5	13.[illegible]	21.3	1425	4.9
[illegible]	25.4	12.1	4.3	.9	1.2	6.6	15.2	11.9	22.4	1[illegible]89	3.7
[illegible]	24.9	11.3	2.0	.3	1.1	6.3	15.6	11.9	26.9	666	2.3
[illegible]	28.8	10.1	1.6		.7	5.2	13.1	14.4	26.1	3[illegible]6	1.0
[illegible]	25.9	4.9				6.1	19.[illegible]	19.7	24.5	147	.5
[illegible]	27.1					19.2	23.1	1[illegible].2	15.4	26	.1
[illegible]						14.3	71.4	14.3		7	.0
[illegible]											
[illegible]											
[illegible]											
[illegible]											
[illegible]										

NOAA, National Climatic
Asheville, N. C.

PART F PRESSURE SUMMARY

Presented in this part are two tables giving the means, standard deviations, and total number of observations of station pressure and sea-level pressure by month and annual for the local hourly observations corresponding to the eight 3-hourly synoptic times GCT. The same computations are also provided at the bottom of the page for all hours combined. All years of data available are combined in both of these tables, although the overall period is limited to January 1946 through December 1963 because of changes in reporting practices before and after those dates.

1. Station pressure in inches of mercury.

2. Sea-level pressure in millibars.

Provided below is a scale to convert station pressure values in inches of mercury or millibars to pressure altitude in 1000's of feet. This scale is an enlarged model of the pressure altitude scale in the Smithsonian Meteorological Tables.

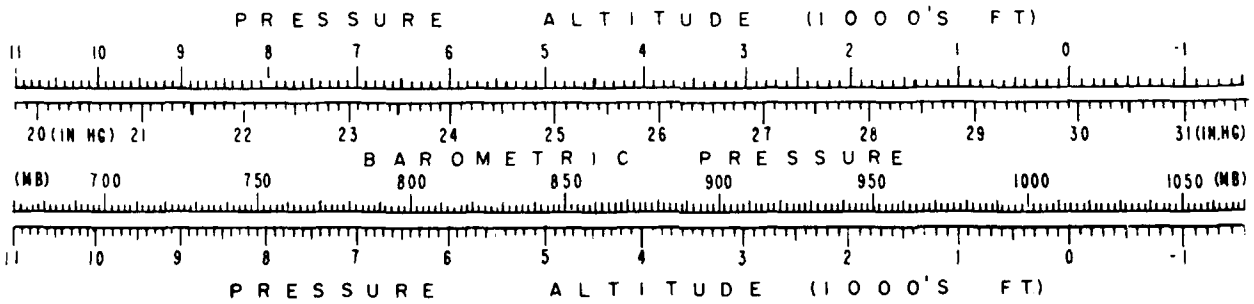

F

MEANS AND STANDARD DEVIATIONS

[illegible]

STATION STATION NAME YEARS

HRS (L.S.T.)		JAN.	FEB.	MAR.	APR.	MAY	JUN	JUL	AUG	SEP	OCT.	NOV	DEC	ANNUAL
	MEAN	[illegible]	[illegible]	[illegible]	[illegible]	[illegible]	[illegible]	[illegible]	[illegible]	[illegible]	[illegible]	[illegible]	[illegible]	[illegible]
	S. D.	[illegible]	7.774	[illegible]	6.736	4.871	4.454	3.734	[illegible]	[illegible]	5.747	[illegible]	[illegible]	6.152
	TOTAL OBS	[illegible]	282	[illegible]	[illegible]	[illegible]	[illegible]	[illegible]	[illegible]	[illegible]	[illegible]	[illegible]	[illegible]	3651
	MEAN	[illegible]	[illegible]	[illegible]	[illegible]	[illegible]	[illegible]	[illegible]	[illegible]	[illegible]	[illegible]	[illegible]	[illegible]	[illegible]
	S. D.	[illegible]	7.632	7.359	[illegible]	4.762	4.491	3.714	[illegible]	3.852	5.688	[illegible]	[illegible]	[illegible]
	TOTAL OBS	[illegible]	[illegible]	[illegible]	[illegible]	[illegible]	[illegible]	[illegible]	[illegible]	[illegible]	[illegible]	[illegible]	[illegible]	[illegible]
	MEAN	[illegible]	[illegible]	[illegible]	[illegible]	[illegible]	[illegible]	[illegible]	[illegible]	[illegible]	[illegible]	[illegible]	[illegible]	[illegible]
	S. D.	[illegible]	7.657	7.628	7.222	4.752	4.457	[illegible]	3.288	3.937	5.749	[illegible]	7.998	[illegible]
	TOTAL OBS	[illegible]	[illegible]	[illegible]	[illegible]	[illegible]	[illegible]	[illegible]	[illegible]	[illegible]	[illegible]	[illegible]	[illegible]	[illegible]
	MEAN	[illegible]	[illegible]	[illegible]	[illegible]	[illegible]	[illegible]	[illegible]	[illegible]	[illegible]	[illegible]	[illegible]	[illegible]	[illegible]
	S. D.	[illegible]	7.703	7.933	7.455	4.824	4.475	3.742	3.316	4.017	5.882	[illegible]	[illegible]	[illegible]
	TOTAL OBS	[illegible]	[illegible]	[illegible]	[illegible]	[illegible]	[illegible]	[illegible]	[illegible]	[illegible]	[illegible]	[illegible]	[illegible]	[illegible]
	MEAN	[illegible]	[illegible]	[illegible]	[illegible]	[illegible]	[illegible]	[illegible]	[illegible]	[illegible]	[illegible]	[illegible]	[illegible]	[illegible]
	S. D.	[illegible]	7.570	[illegible]	7.416	4.871	4.594	3.807	3.343	4.016	[illegible]	[illegible]	[illegible]	[illegible]
	TOTAL OBS	[illegible]	[illegible]	[illegible]	[illegible]	[illegible]	[illegible]	[illegible]	[illegible]	[illegible]	[illegible]	[illegible]	[illegible]	3651
	MEAN	[illegible]	[illegible]	[illegible]	[illegible]	[illegible]	[illegible]	[illegible]	[illegible]	[illegible]	[illegible]	[illegible]	[illegible]	[illegible]
	S. D.	[illegible]	7.944	7.830	7.279	4.830	4.686	3.824	[illegible]	3.985	5.682	[illegible]	7.[illegible]	6.346
	TOTAL OBS	[illegible]	[illegible]	[illegible]	[illegible]	[illegible]	[illegible]	[illegible]	[illegible]	[illegible]	[illegible]	[illegible]	[illegible]	[illegible]
	MEAN	[illegible]	[illegible]	[illegible]	[illegible]	[illegible]	[illegible]	[illegible]	[illegible]	[illegible]	[illegible]	[illegible]	[illegible]	[illegible]
	S. D.	7.993	[illegible]	7.582	6.997	[illegible]	4.437	3.727	3.167	3.941	5.676	[illegible]	7.946	[illegible]
	TOTAL OBS	[illegible]	[illegible]	[illegible]	[illegible]	[illegible]	[illegible]	[illegible]	[illegible]	[illegible]	[illegible]	[illegible]	[illegible]	[illegible]
	MEAN	[illegible]	[illegible]	[illegible]	[illegible]	[illegible]	[illegible]	[illegible]	[illegible]	[illegible]	[illegible]	[illegible]	[illegible]	[illegible]
	S. D.	7.878	7.994	7.273	6.917	4.623	4.355	3.699	3.124	3.907	5.685	5.944	7.998	6.177
	TOTAL OBS	[illegible]	[illegible]	[illegible]	[illegible]	[illegible]	[illegible]	[illegible]	[illegible]	[illegible]	[illegible]	[illegible]	[illegible]	[illegible]
ALL HOURS	MEAN	[illegible]	[illegible]	[illegible]	[illegible]	[illegible]	[illegible]	[illegible]	[illegible]	[illegible]	[illegible]	[illegible]	[illegible]	[illegible]
	S. D.	[illegible]	7.864	7.651	7.172	4.812	4.519	3.782	3.307	3.982	5.799	6.145	[illegible]	6.313
	TOTAL OBS	[illegible]	2256	[illegible]	2400	2479	2400	2480	2480	2400	2480	2400	2470	29205

NAVWEASERVCOM

MEANS AND STANDARD DEVIATIONS

STATION PRESSURE IN INCHES FROM HOURLY OBSERVATIONS

[illegible] NC [illegible], NC 77-82

STATION STATION NAME YEARS

HRS. L.S.T.		JAN	FEB	MAR	APR	MAY	JUN	JUL	AUG	SEP	OCT	NOV	DEC	ANNUAL
	MEAN	[illegible]	[illegible]	[illegible]	[illegible]	[illegible]	[illegible]	[illegible]	[illegible]	[illegible]	[illegible]	[illegible]	[illegible]	[illegible]
	S. D.	.272	.270	.213	[illegible]	.140	.132	[illegible]	[illegible]	.112	.166	.176	.234	.181
	TOTAL OBS	310.	282.	31[illegible]	[illegible]	31[illegible]	300.	31[illegible]	310.	300.	310.	300.	[illegible]	3651
	MEAN	[illegible]	[illegible]	[illegible]	[illegible]	[illegible]	[illegible]	[illegible]	[illegible]	[illegible]	[illegible]	[illegible]	[illegible]	[illegible]
	S. D.	.274	.226	.215	[illegible]	.14[illegible]	.173	[illegible]	.197	[illegible]	.167	[illegible]	[illegible]	[illegible]
	TOTAL OBS	310.	282.	310.	300.	30[illegible]	300.	31[illegible]	310.	[illegible]	310.	300.	[illegible]	3650
	MEAN	[illegible]	[illegible]	[illegible]	[illegible]	[illegible]	[illegible]	[illegible]	[illegible]	[illegible]	[illegible]	[illegible]	[illegible]	[illegible]
	S. D	.237	.226	.224	.214	.139	.153	[illegible]	[illegible]	[illegible]	.169	.162	[illegible]	[illegible]
	TOTAL OBS	310.	282.	310.	300.	310.	300.	310.	310.	300.	310.	300.	[illegible]	3651
	MEAN	[illegible]	[illegible]	[illegible]	[illegible]	[illegible]	[illegible]	[illegible]	[illegible]	[illegible]	[illegible]	[illegible]	[illegible]	[illegible]
	S. D.	.242	.270	.234	.235	.142	.133	[illegible]	[illegible]	[illegible]	.173	.185	.237	[illegible]
	TOTAL OBS	310.	282.	310.	300.	310.	300.	310.	310.	300.	310.	300.	[illegible]	3651
	MEAN	[illegible]	[illegible]	[illegible]	[illegible]	[illegible]	[illegible]	[illegible]	[illegible]	[illegible]	[illegible]	[illegible]	[illegible]	[illegible]
	S. D	.242	.233	.237	.219	.143	.136	.112	[illegible]	[illegible]	.171	[illegible]	[illegible]	[illegible]
	TOTAL OBS	310.	282.	310.	300.	310.	300.	310.	310.	300.	310.	300.	[illegible]	3651
	MEAN	[illegible]	[illegible]	[illegible]	[illegible]	[illegible]	[illegible]	[illegible]	[illegible]	[illegible]	[illegible]	[illegible]	[illegible]	[illegible]
	S. D	.240	.234	.233	.215	.141	.138	.112	[illegible]	[illegible]	.172	.183	.234	.187
	TOTAL OBS	310.	282.	310.	300.	310.	299.	310.	310.	300.	310.	300.	[illegible]	3650
	MEAN	[illegible]	[illegible]	[illegible]	[illegible]	[illegible]	[illegible]	[illegible]	[illegible]	[illegible]	[illegible]	[illegible]	[illegible]	[illegible]
	S. D.	.236	.237	.223	.206	.139	.132	.109	[illegible]	.116	.167	.178	.234	.185
	TOTAL OBS	309.	282.	310.	300.	310.	300.	310.	310.	300.	310.	300.	[illegible]	3649
	MEAN	[illegible]	[illegible]	[illegible]	[illegible]	[illegible]	[illegible]	[illegible]	[illegible]	[illegible]	[illegible]	[illegible]	[illegible]	[illegible]
	S. D.	.273	.238	.215	.233	.136	.129	.109	.092	.115	.167	.176	.236	.192
	TOTAL OBS	310	282	310	300	310	300	310	310	300	310	300	[illegible]	3650
ALL HOURS	MEAN	[illegible]	[illegible]	[illegible]	[illegible]	[illegible]	[illegible]	[illegible]	[illegible]	[illegible]	[illegible]	[illegible]	[illegible]	[illegible]
	S. D.	.239	.233	.223	.212	.141	.134	.111	[illegible]	.117	.170	.182	.236	.186
	TOTAL OBS	2479	2256	2480	2400	2479	2399	2480	2480	2400	2480	2400	2479	29233

END

DATE
FILMED
7-85

DTIC